FED. ROAD DIST. No.	STATE	FED. AID PROJ. No.	FISCAL YEAR	SHEET No.	TOTAL SHEETS
HAWAII	HAW	DF056-1(6)	1958	11	20

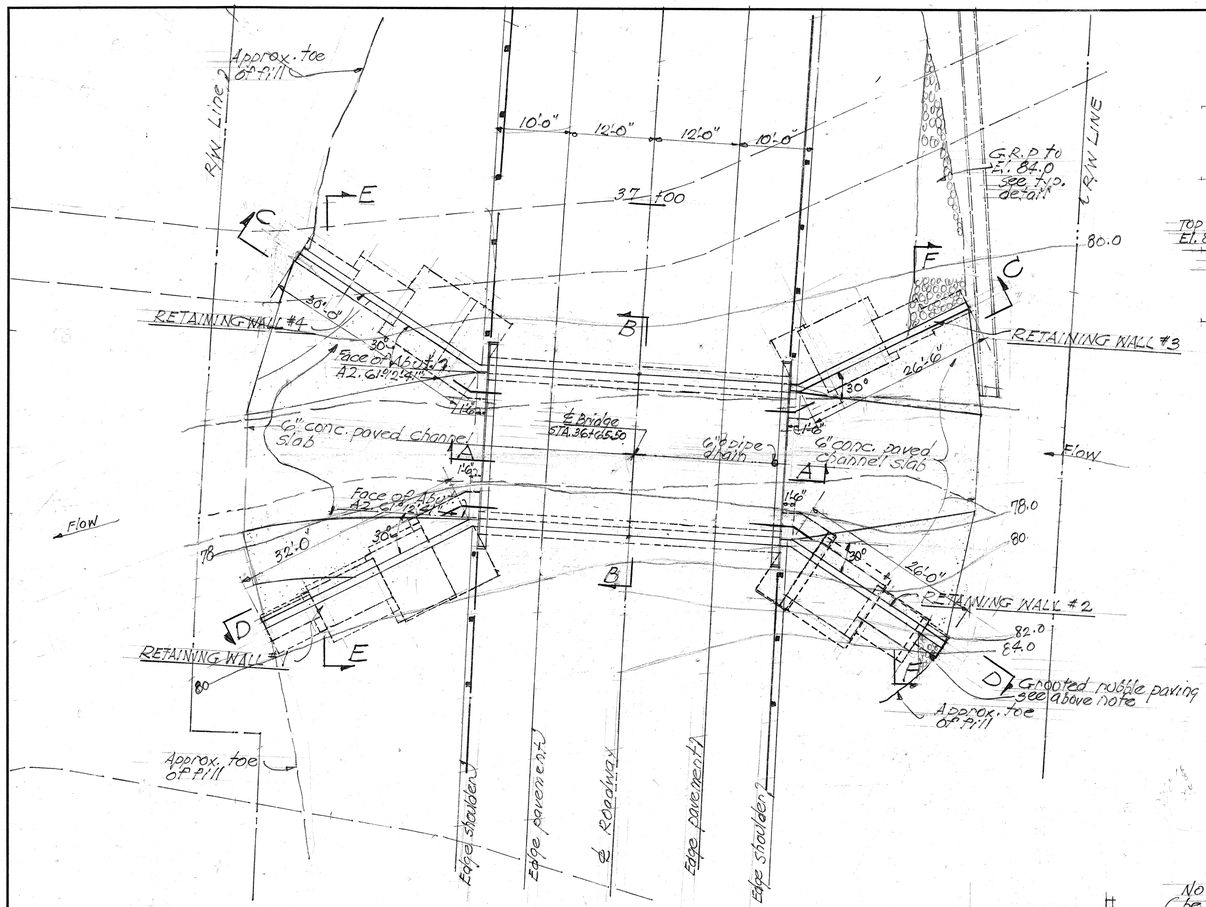

LAYOUT PLAN SCALE: 1"=10'-0"

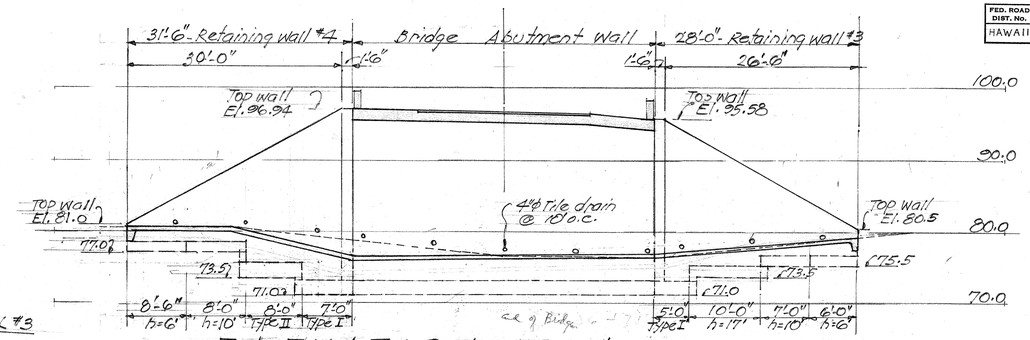

ELEVATION "C-C" SCALE: 1"=10'-0"

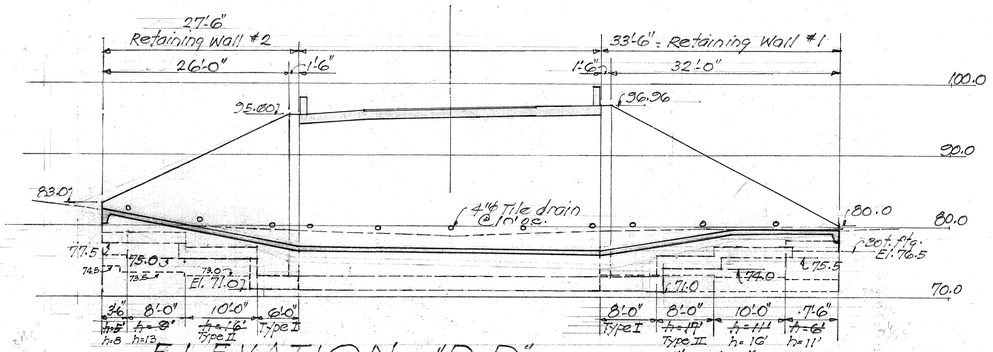

ELEVATION "D-D" SCALE: 1"=10'-0"

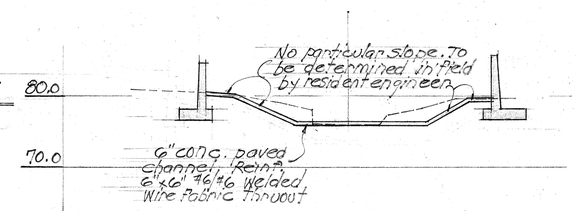

SECTION "E-E" SCALE: 1"=10'-0"



SECTION "F-F" SCALE: 1"=10'

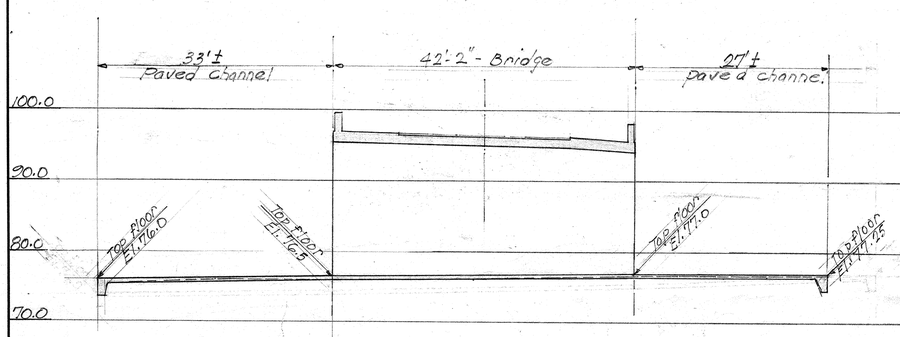

RADIAL SECTION "A-A" SCALE: 1"=10'-0"

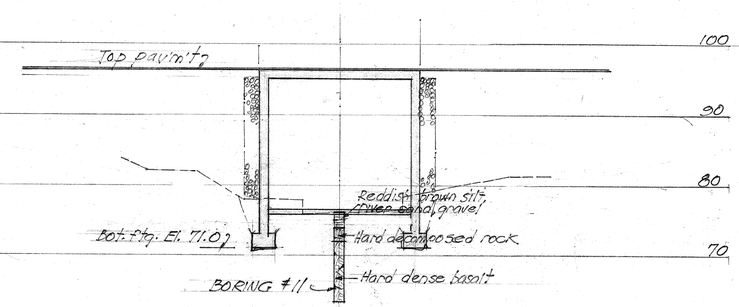

SECTION "B-B" SCALE: 1"=1'-0"

ORIGINAL PLAN		DATE
	SURVEY PLOTTED BY	
	DESIGNED BY	
	DRAWN BY	
NOTE BOOK	TRACED BY	
	QUANTITIES BY	
No.	QUANTITIES CHECKED BY	
	CHECKED BY	

TERRITORIAL HIGHWAY DEPARTMENT
TERRITORY OF HAWAII

ALIOMANU STREAM BRIDGE

STA. 36+55.50 TO STA. 36+75.50

KAUAI BELT RD. PROJ. No. DF056-1(6)

JANUARY 1958

SHEET No. 1 OF 2 SHEETS

5970.11

PRINTED ON DIEPO 1000H CLEARPRINT
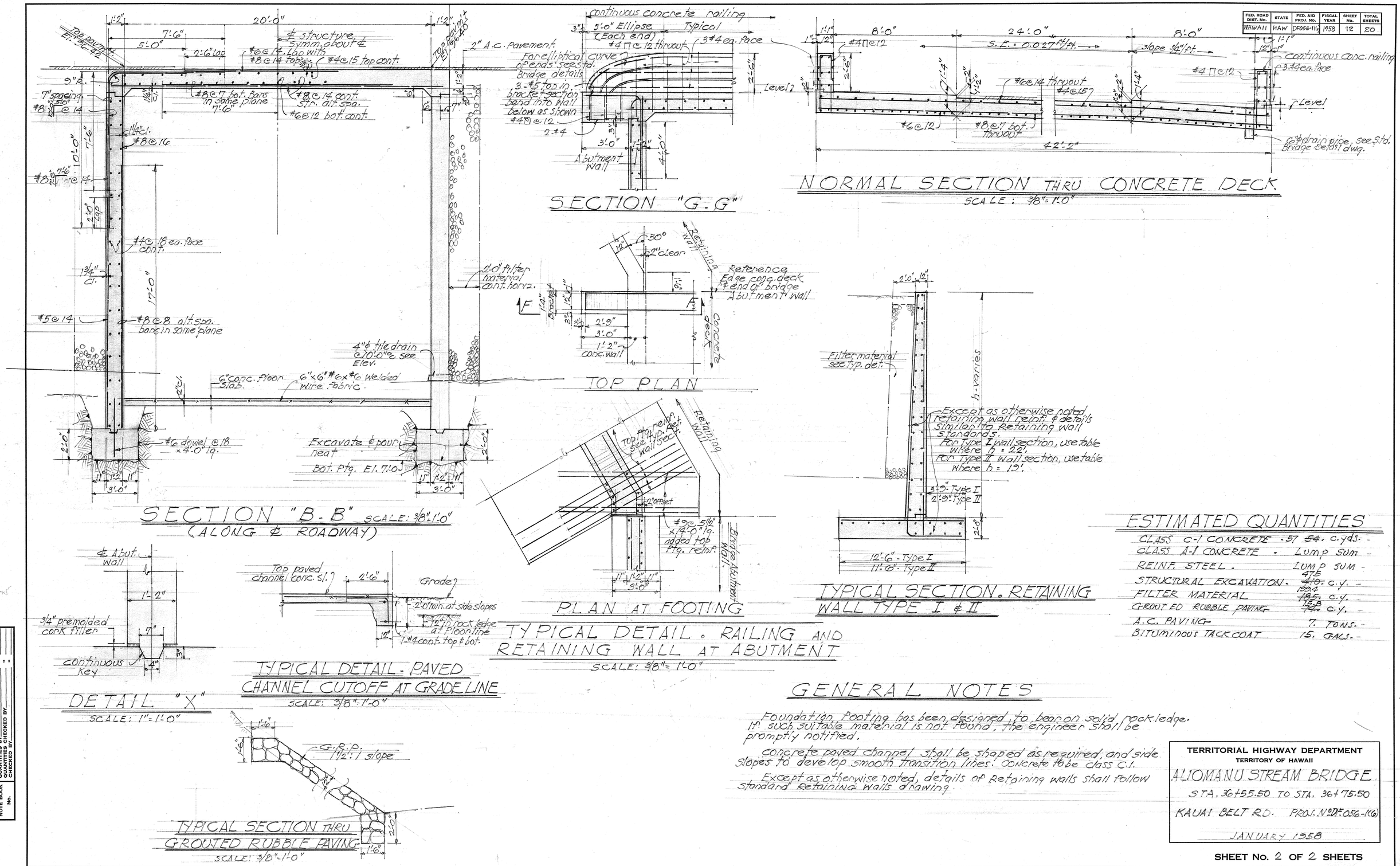
FED. ROAD DIST. No.	STATE	FED. AID PROJ. No.	FISCAL YEAR	SHEET No.	TOTAL SHEETS
HAWAII	HAW	DF056-1(6)	1958	12	20