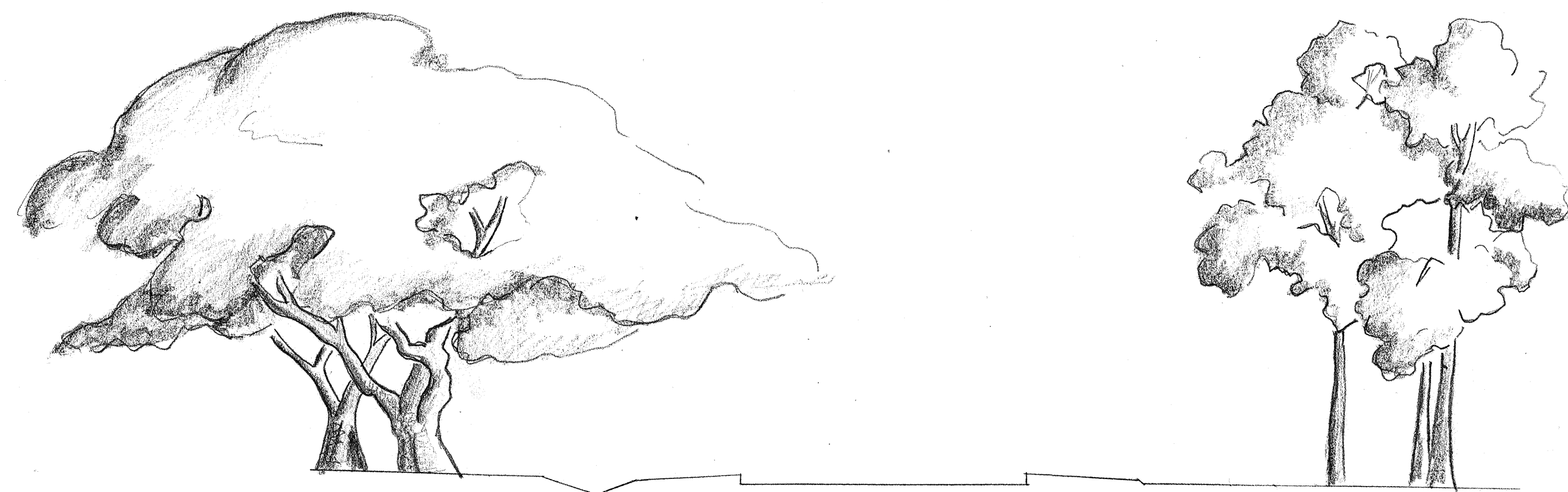




FED. ROAD DIST. NO.	STATE	FED. AID PROJ. NO.	FISCAL YEAR	SHEET NO.	TOTAL SHEETS
HAWAII	HAW	F-056-1(1)	1956	2	6



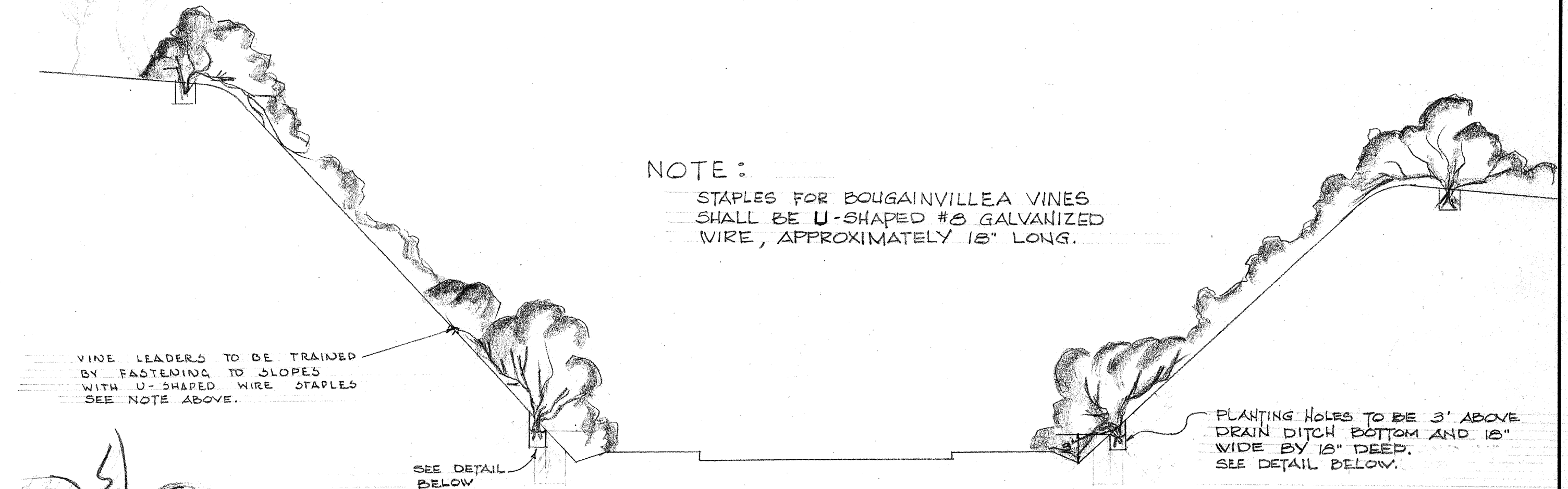
TYPICAL LEVEL SECTION STA. 126+00



MED. CUT SLOPE SECTION STA. 45+00.



CUT AND FILL SLOPE SECTION STA. 182+50



NOTE:
STAPLES FOR BOUGAINVILLEA VINES
SHALL BE U-SHAPED #3 GALVANIZED
WIRE, APPROXIMATELY 18" LONG.

VINE LEADERS TO BE TRAINED
BY FASTENING TO SLOPES
WITH U-SHAPED WIRE STAPLES
SEE NOTE ABOVE.

SEE DETAIL
BELOW

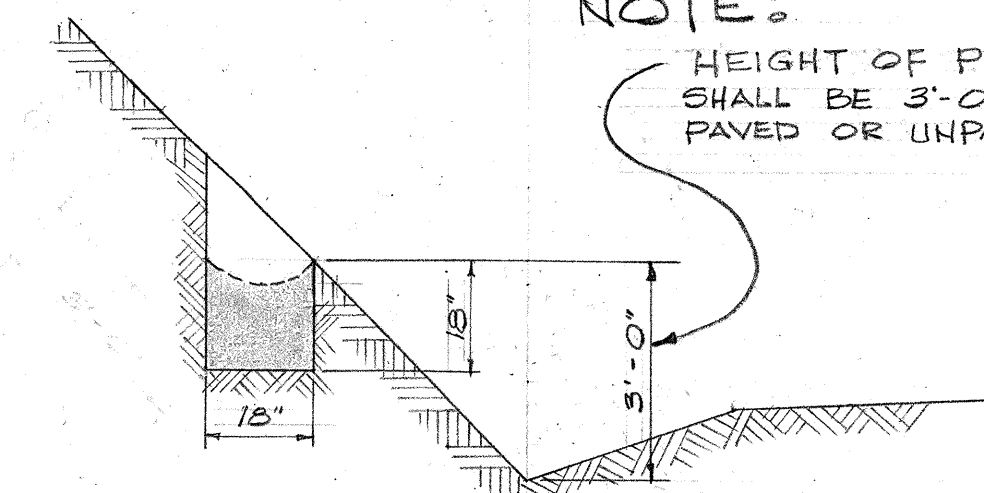
PLANTING HOLES TO BE 3' ABOVE
DRAIN DITCH BOTTOM AND 12"
WIDE BY 12" DEEP.
SEE DETAIL BELOW.



FILL SLOPE SECTION STA. 113+00.



NOTE:
HEIGHT OF PLANTING HOLE
SHALL BE 3'-0" ABOVE THE INVERT OF
PAVED OR UNPAVED GUTTER.



PLANTING HOLE DETAIL
SCALE: 3/8" = 1'-0"

TERRITORIAL HIGHWAY DEPARTMENT
TERRITORY OF HAWAII
TYPICAL SECTIONS
KAUAL BELT ROAD PROJ. NO. F-056-1(1)
RICHARD TONGG - LANDSCAPE ARCHT.
SCALE: 1" = 10' JUNE 1953

SHEET No. 1 OF 1 SHEETS

5878.02

SURVEY PLOTTED BY	DATE
DESIGNED BY	
TRACED BY	
QUANTITIES BY	
CHECKED BY	
ORIGINAL PLAN	
NOTE BOOK	
No.	