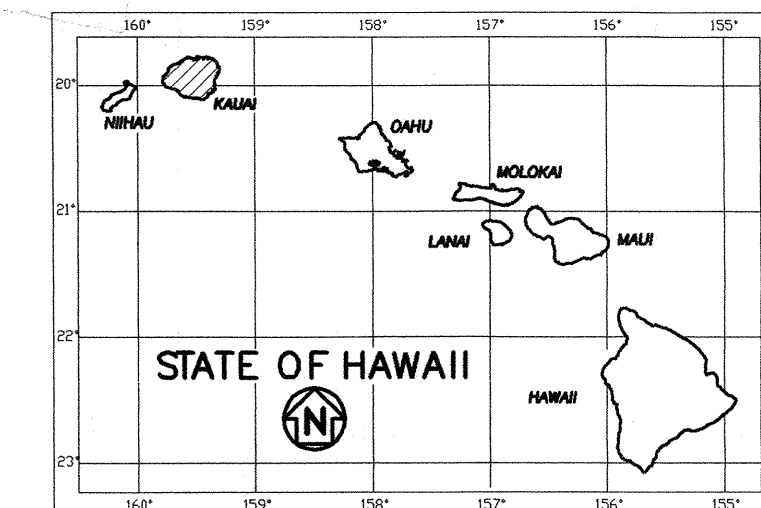
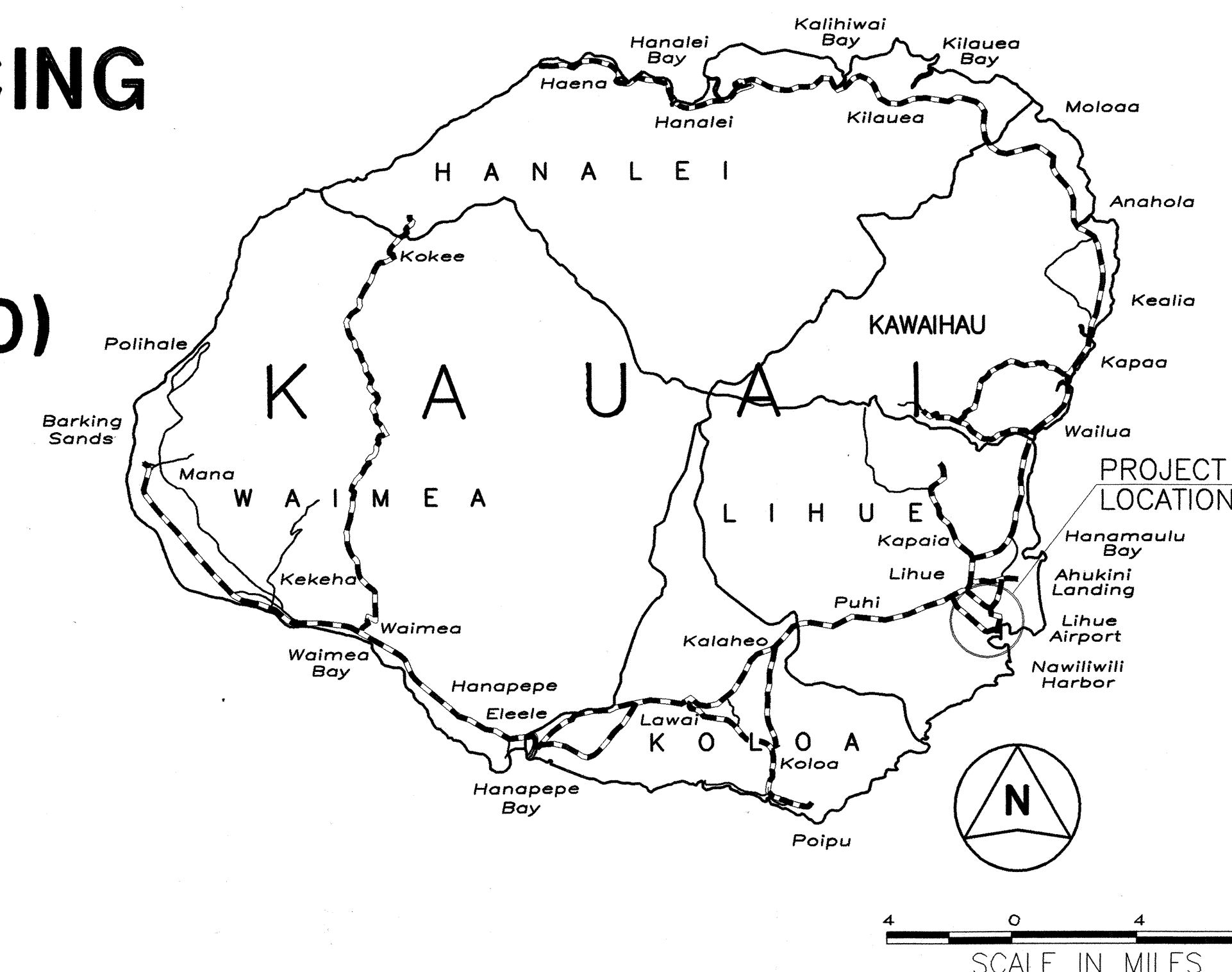


FED. ROAD DIST. NO.	STATE	FED. AID PROJ. NO.	FISCAL YEAR	SHEET NO.	TOTAL SHEETS
HAWAII	HAW.	NH-051-1(10)	2001	1	34



INDEX TO DRAWINGS	
SHEET NO.	DESCRIPTION
1	TITLE SHEET
2	STANDARD PLANS SUMMARY
3	GENERAL NOTES AND LEGEND
4-8	TYPICAL SECTIONS
9	CURB RAMP AND COUNTY RIGHT-OF-WAY NOTES
10-11	CURB RAMP DETAILS
12-20	GUARDRAIL DETAILS AND NOTES
21	PORTABLE PHYSICAL BARRIER
22-25	ROADWAY PLAN
26	PAVEMENT MARKINGS LEGEND, DETAILS, AND NOTES
27-30	PAVEMENT MARKING AND TRAFFIC SIGNING PLAN
31	PAVEMENT MARKING AND TRAFFIC SUMMARIES
32	PAVEMENT MARKING SUMMARY
33-34	SIGN DETAILS

STATE OF HAWAII
DEPARTMENT OF TRANSPORTATION
HIGHWAYS DIVISION
HONOLULU, HAWAII
"AS-BUILT"
PLANS FOR
WAAPA ROAD/RICE STREET RESURFACING
NAWILIWILI ROAD TO KAPULE HIGHWAY
FEDERAL AID PROJECT NO. NH-051-1(10)
DISTRICT OF LIHUE
ISLAND OF KAUAI



— FEDERAL AID PROJECTS PREVIOUSLY CONSTRUCTED OR UNDER CONSTRUCTION

MILE POST 0.00 TO MILE POST 0.90

CHANGES MADE DURING CONSTRUCTION HAVE BEEN INCORPORATED ON THESE PLANS EXCEPT CHANGES IN THE ORIGINAL THEORETICAL QUANTITIES. FOR ACTUAL QUANTITIES, REFER TO PROJECT LOGS.

[Signature] 11/30/05

DESIGN DESIGNATION

ADT (2000).....11,790
ADT (2020).....14,370
DHV.....1,290
K.....9.0%
D.....55/45
T₂₄.....6.0%
V.....40 mph

DEPARTMENT OF TRANSPORTATION
STATE OF HAWAII

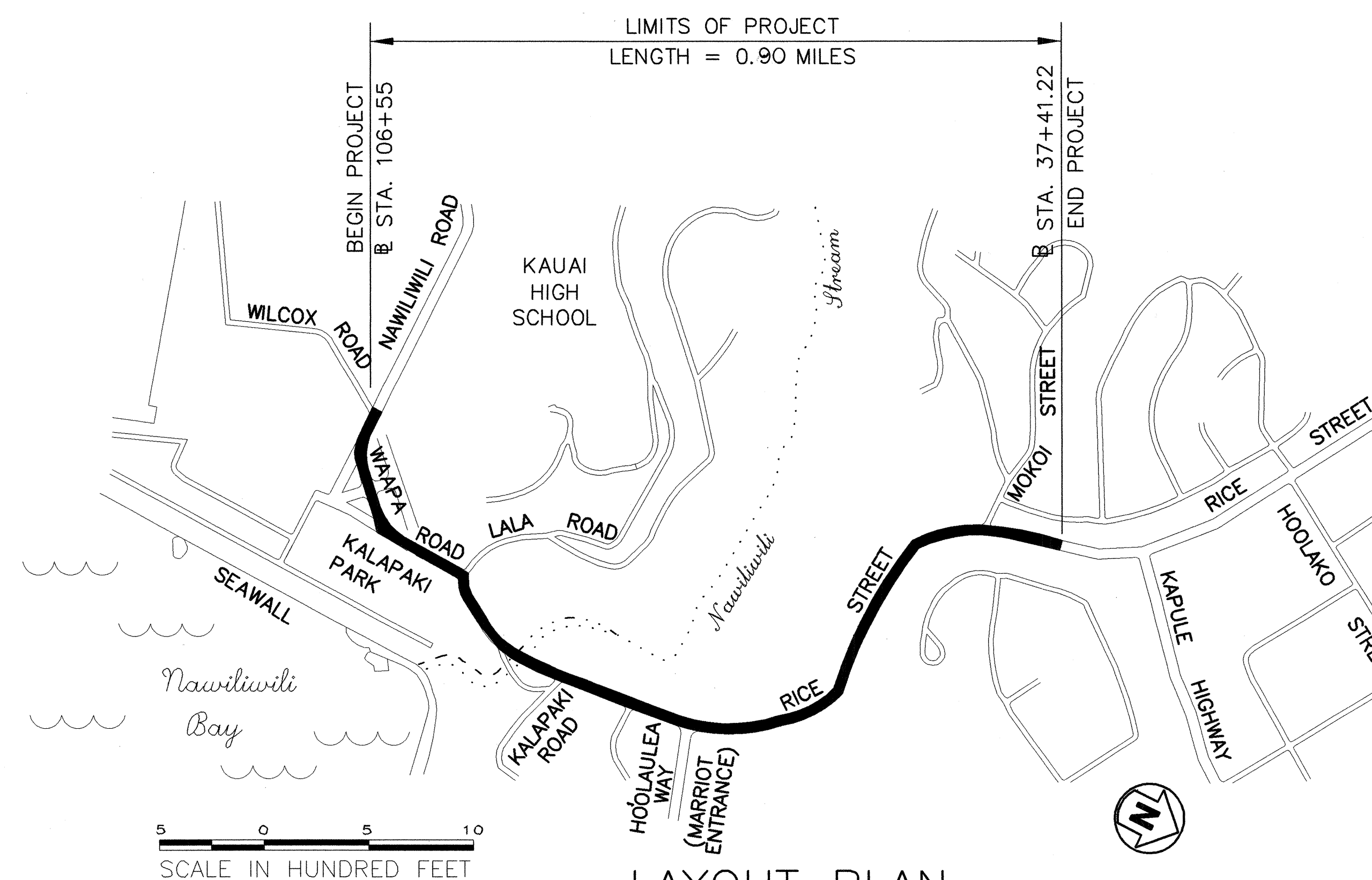
APPROVED:

[Signature]

DIR. OF TRANSPORTATION

[Signature]

DATE



LAYOUT PLAN

GROSS LENGTH OF PROJECT 0.90 MILES
NET LENGTH OF PROJECT 0.90 MILES

ORIGINAL PLAN	SURVEY PLOTTED BY	DATE
NOTE BOOK	DESIGNED BY	
	CHECKED BY	

ENGINEERS
SURVEYORS HAWAII, INC.
DESIGNED BY
S. MORIKAWA
P. S. & E. BY
274-3118
PHONE
JULY, 2000
DATE