







ORIGINAL PLAN	DATE 12-15-99	SURVEY PLOTTED BY	_____
		DRAWN BY	R. Acob
		NOTED BY	R. Acob
		CHECKED BY	_____
NOTE BOOK	DATE	NOTED BY	_____
		CHECKED BY	_____
		DATE	_____
		DATE	_____

TRAFFIC SIGN SUMMARY					
SIGN NO.	MESSAGE	QUANTITY			
		10 SQ. FT. OR LESS		GREATER THAN 10 SQ. FT.	
		W/POST	W/O POST	W/POSTS	W/O POSTS
D11-1	BIKE ROUTE	5			
R1-2	YIELD	1			
R2-1(35)-B	SPEED LIMIT 35			1	
R2-1(50)-B	SPEED LIMIT 50			4	
R2-5b(35)-B	REDUCED SPEED 35			2	
R3-40(L)		2			
R8-3a with Supp. Plate	NO PARKING ANYTIME / ON BRIDGE	2			
R16-1	BUCKLE UP - IT'S THE LAW	1			
W6-1		1			
W6-1e	DIVIDED HIGHWAY		1		
W6-2		1			
W6-2e	DIVIDED HIGHWAY ENDS		1		
W8-6	TRUCK CROSSING	2			
	TOTAL	15	2	7	

DESTINATION SIGN SUMMARY					
SIGN NO.	MESSAGE	SIZE	OVERLAY AREA (SQ. FT.)	NEW PANEL AREA (SQ. FT.)	
				W/O POSTS	W/POSTS
D-1	ALTERNATE LIHUE 	3.0' x 1.0' $\Phi$ 6.0' x 2.0'	—	—	3.00 12.00
D-2	HANAMAULU TOWN NEXT LEFT	7.25' x 2.33'	—	—	16.90
D-3	 KAPAA 6 mi 10 km PRINCEVILLE 26 mi 42 km  HANAMAULU	9.5' x 5.5'	—	—	52.25
	TOTAL				85.00













CONSTRUCTION SIGN SUMMARY			
SIGN NO.	MESSAGE	W/POSTS	W/O POST
CW20-1A(d)	ROAD WORK AHEAD	3	—
CG20-2A	END ROAD WORK	3	—
	TOTAL	6	0

FED. ROAD DIST. NO.	STATE	PROJ. NO.	FISCAL YEAR	SHEET NO.	TOTAL SHEETS
HAWAII	HAW.	51B-01-00M	2000	21	23

REFLECTOR MARKER SUMMARY						
TYPE	QUANTITY					
	W/O POST		W/FLEXIBLE POST		W/STEEL POST	
	YELLOW	WHITE	YELLOW	WHITE	YELLOW	WHITE
RM-2	—	—	—	60	—	—
*RM-3	48	—	—	—	12	—
RM-4	2	—	—	—	2	—
**OM, Type II	—	—	—	—	4	—

\* All Reflector Markers (RM-3) installed on regulatory, warning, construction, destination and other traffic signs shall be paid under Contract Item No. 621.4131 - Reflector Marker (RM-3).

\*\* Install Object Marker (OM-II) w/o steel post on all utility poles that are located within 30 feet of the edge of paved shoulder.  
Install Object Marker (OM-II) w/steel post at terminal end of guardrails.

ROUTE MARKER SUMMARY					
SIGN ASSEMBLY	SIGN NO. AND MESSAGE	TYPE A ASSEMBLY		TYPE B ASSEMBLY	
		W/POST	W/O POST	W/ POST	W/O POST
SRM-1	M3-3  WEST M3-4 M1-6(51)  570 M1-6(570) M6-3   M6-1(R)  M4-3	—	—	1 (one post)	—
SRM-2	M3-3  NORTH M3-1 M1-6(56)  56 M1-6(56) M6-1(L)   M6-3 M4-3 	—	—	1 (one post)	—
SRM-3	 M4-6  M1-6(51)	1 (one post)	—	—	—
	TOTAL	1	0	2	0

MILEPOST MARKER SUMMARY			
SIGN NO. AND MESSAGE		QUANTITY	
		W/POST	W/O POST
D10-1	3	1	—
D10-7	51		
D10-2	3,49	1	—
D10-7	51		
	TOTAL	2	0

Note: All Mile Post Markers shall be installed Bi-Directionally

STATE OF HAWAII  
DEPARTMENT OF TRANSPORTATION  
HIGHWAYS DIVISION

TRAFFIC SUMMARIES

KAPULE HIGHWAY.  
MISCELLANEOUS IMPROVEMENTS  
Vicinity of Ahukini Road to Kuhio Highway  
Project No. 51B-01-00M

Date: December, 1999

SHEET No. 1 OF 1 SHEETS