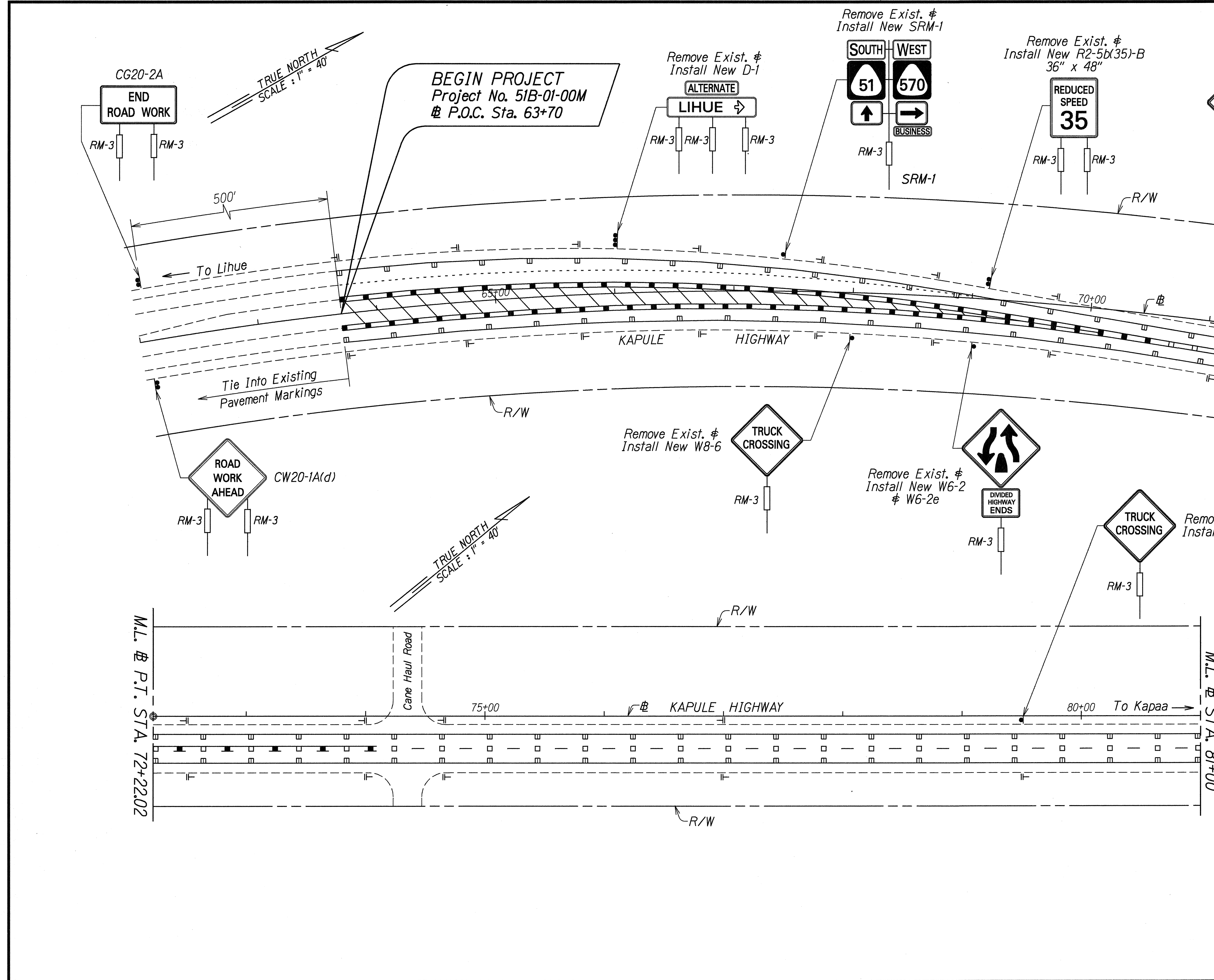


FED. ROAD DIST. NO.	STATE	PROJ. NO.	FISCAL YEAR	SHEET NO.	TOTAL SHEETS
HAWAII	HAW.	51B-01-00M	2000	17	23



TRUE NORTH
SCALE: 1" = 40'

BEGIN PROJECT
Project No. 51B-01-00M
@ P.O.C. Sta. 63+70

CG20-2A
END ROAD WORK

Remove Exist. #
Install New D-1
ALTERNATE
LIHUE

Remove Exist. #
Install New SRM-1
SOUTH WEST
51 570
↑ →
BUSINESS
SRM-1

Remove Exist. #
Install New R2-5b(35)-B
36" x 48"
REDUCED SPEED
35

Remove Exist. #
Install New W6-1
W6-1e
DIVIDED HIGHWAY

ROAD WORK AHEAD
CW20-1A(d)

Remove Exist. #
Install New W8-6
TRUCK CROSSING

Remove Exist. #
Install New W6-2
W6-2e
DIVIDED HIGHWAY ENDS

TRUCK CROSSING
Remove Exist. #
Install New W8-6

DATE: 12-15-99
SURVEY PLOTTED BY: [Signature]
DRAWN BY: [Signature]
NOTE BOOK: [Signature]
DESIGNED BY: [Signature]
CHECKED BY: [Signature]

STATE OF HAWAII
DEPARTMENT OF TRANSPORTATION
HIGHWAYS DIVISION

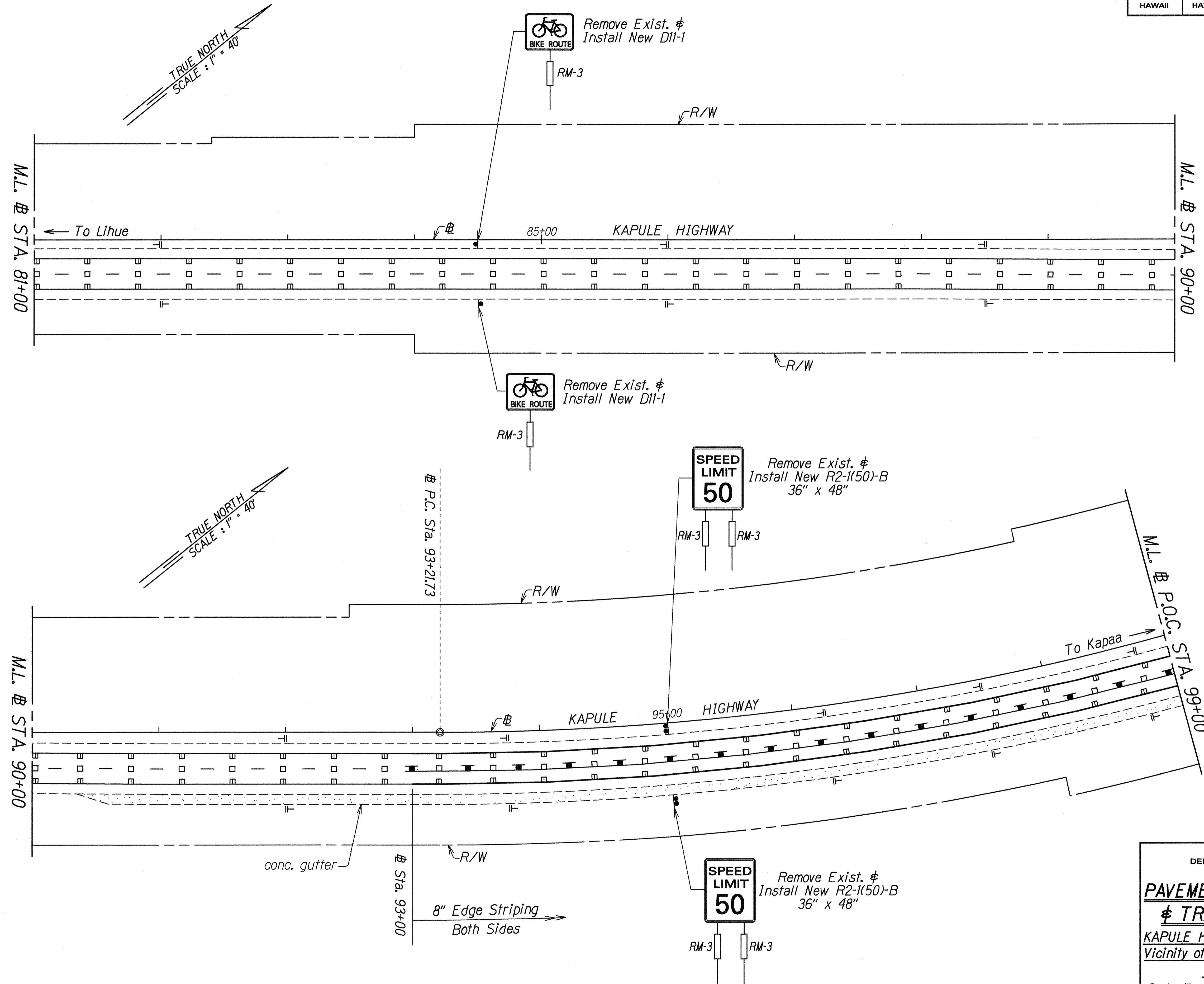
PAVEMENT MARKING, STRIPING
TRAFFIC SIGNING PLAN

KAPULE HIGHWAY, MISC. IMPROVEMENTS
Vicinity of Ahukini Road to Kuhio Highway
Project No. 51B-01-00M

Scale: 1" = 40' Date: December, 1999

SHEET No. 1 OF 4 SHEETS

FED. ROAD DIST. NO.	STATE	PROJ. NO.	FISCAL YEAR	SHEET NO.	TOTAL SHEETS
HAWAII	HAW.	51B-01-00M	2000	18	23



DATE	12-15-99
SURVEY PLOTTED BY	
DRAWN BY	R. ACB
TRACED BY	R. ACB
NOTED BY	
QUANTITIES BY	
CHECKED BY	
ORIGINAL PLAN	
NOTE BOOK	
DATE	
BY	
NO.	

STATE OF HAWAII
DEPARTMENT OF TRANSPORTATION
HIGHWAYS DIVISION

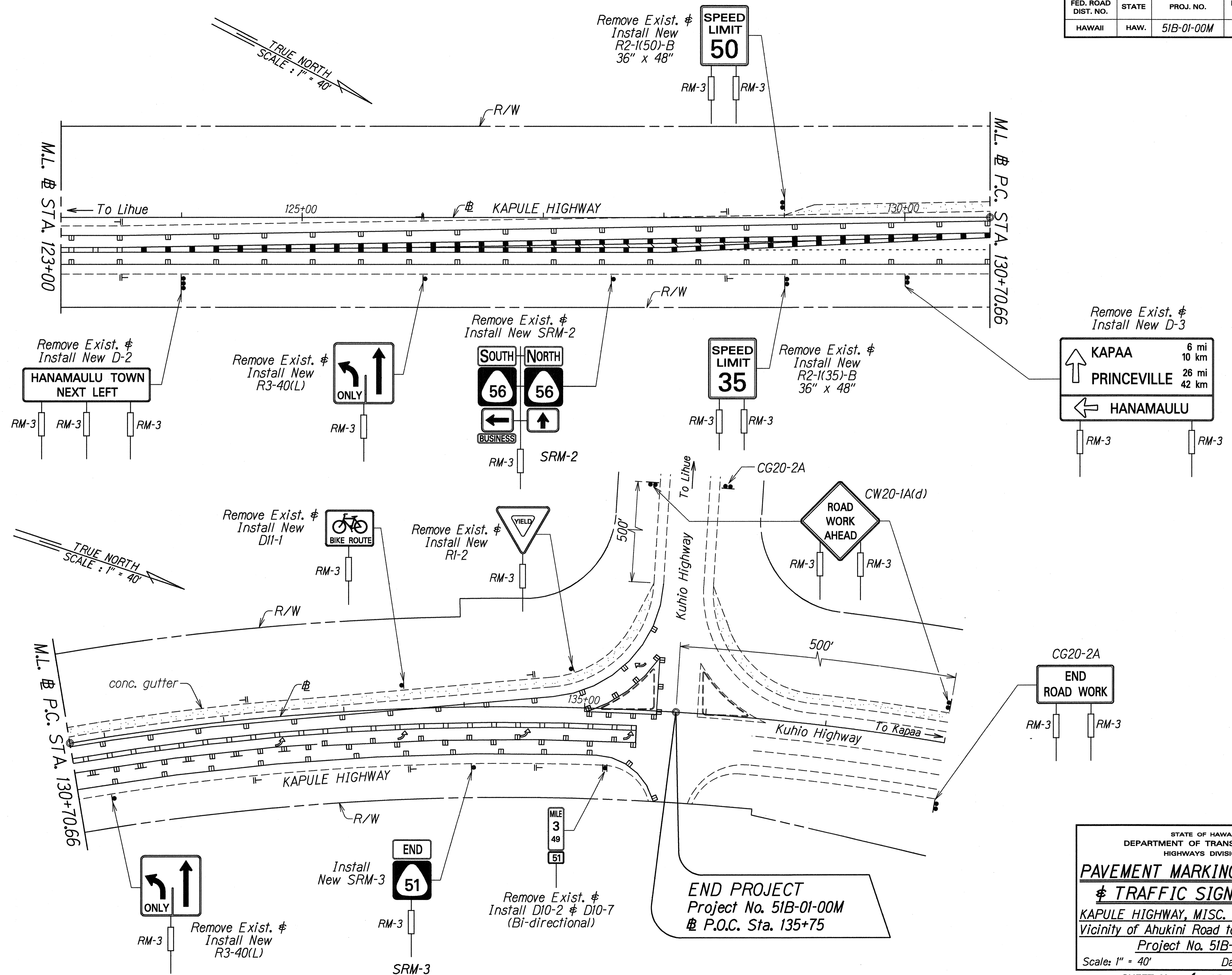
**PAVEMENT MARKING, STRIPING
& TRAFFIC SIGNING PLAN**

KAPULE HIGHWAY, MISC. IMPROVEMENTS
Vicinity of Ahukini Road to Kuhio Highway
Project No. 51B-01-00M

Scale: 1" = 40' Date: December, 1999

SHEET No. 2 OF 4 SHEETS

FED. ROAD DIST. NO.	STATE	PROJ. NO.	FISCAL YEAR	SHEET NO.	TOTAL SHEETS
HAWAII	HAW.	51B-01-00M	2000	20	23



DATE: 12-15-99
 SURVEY PLOTTED BY: []
 DRAWN BY: H. AGOB
 NOTE BOOK: []
 CHECKED BY: []

STATE OF HAWAII
 DEPARTMENT OF TRANSPORTATION
 HIGHWAYS DIVISION

**PAVEMENT MARKING, STRIPING
 ϕ TRAFFIC SIGNING PLAN**

KAPULE HIGHWAY, MISC. IMPROVEMENTS
 Vicinity of Ahukini Road to Kuhio Highway
 Project No. 51B-01-00M

Scale: 1" = 40' Date: December, 1999

SHEET No. 4 OF 4 SHEETS