

CG20-2A w/ Posts  
60"x24"

**END ROAD WORK**

RM-3 RM-3

TRUE NORTH  
SCALE: 1" = 40'

W6-2 w/ Post  
36"x36" & 24"x18"

W2-2 w/ Post  
30"x30"

Exist Sign to Remain

ADOPT A HIGHWAY  
LITTER CONTROL  
NEXT 2 MILES

KAUAI LAGOONS RESORT CO.

R2-1(50)-A w/ Posts  
48"x60"

**SPEED LIMIT  
50**

Existing State  
Route Marker Sign  
to Remain

**SOUTH  
51**

CG20-2A  
w/ Posts  
60"x24"

**END ROAD WORK**

FED. ROAD DIST. NO.	STATE	FED. AID PROJ. NO.	FISCAL YEAR	SHEET NO.	TOTAL SHEETS
HAWAII	HAW.	STP-051-K20	2000	C.O. 15A	27

**ROAD WORK AHEAD**

DIVIDED HIGHWAY ENDS

R8-3a w/ Post  
24"x24" & 24"x18"

**ANYTIME**



RM-3 RM-3

CW20-1A(d)  
w/ Posts  
48"x48"

YIELD

Add RM-2 Flexible Post Delineators @ 30' o.c. (8 each) Type B Installation

Exist RI-2 to Remain

Exist D-11 to Remain



To Nawiliwili

48+00

50+00

52+00

54+00

Kapule Highway

56+00

Ahukini Road

58+00

To Kapaa

**ROAD WORK AHEAD**

**ANYTIME**

R8-3a w/ Post  
24"x24" & 24"x18"

R3-38 (Modified)  
w/ Posts  
36"x45"

**ONLY** **ONLY**

**RIGHT LANE MUST TURN RIGHT**

R3-7(R) w/ Post  
30"x30"

WEST NORTH EAST  
**570 51 570**

RI-2 w/ Posts  
36"x36"x36"

YIELD

Add RM-2 Flexible Post Delineators @ 30' o.c. (7 each) Type B Installation

**ROAD WORK AHEAD**


CW20-1A(d)  
w/ Posts  
48"x48"

RM-3 RM-3

**ROAD WORK AHEAD**

CW20-1A(d)  
w/ Posts  
48"x48"

W2-1 w/ Post  
30"x30"



SRM-2 w/ Post

**JCT 570**

D-1 w/ Posts  
**KAPAA 8 mi 13 km**  
**AIRPORT 1 mi 2 km**

CG20-2A w/ Posts  
60"x24"

**END ROAD WORK**


DATE	REVISION
10/6/00	Added Note, Revised Curb Island Layout and Revised Striping at Islands.

DATE	REVISION
5-3-99	Removed W13-K20 Panel from Sign Post. Removed Utilities from Signing Plan.

DATE	BY
DATE	BY
DATE	BY
DATE	BY
DATE	BY
DATE	BY
DATE	BY
DATE	BY
DATE	BY
DATE	BY

NOTES:  
1. Unless otherwise noted, all existing signs and posts within the project limits are to be removed and replaced with new signs and posts as noted hereon.

NOTE: Traffic island curb layouts and striping have been revised. See Plan Sheet Nos. C.O. 8 and C.O. 13 for details.



THIS WORK WAS PREPARED BY ME OR UNDER MY SUPERVISION

Signature

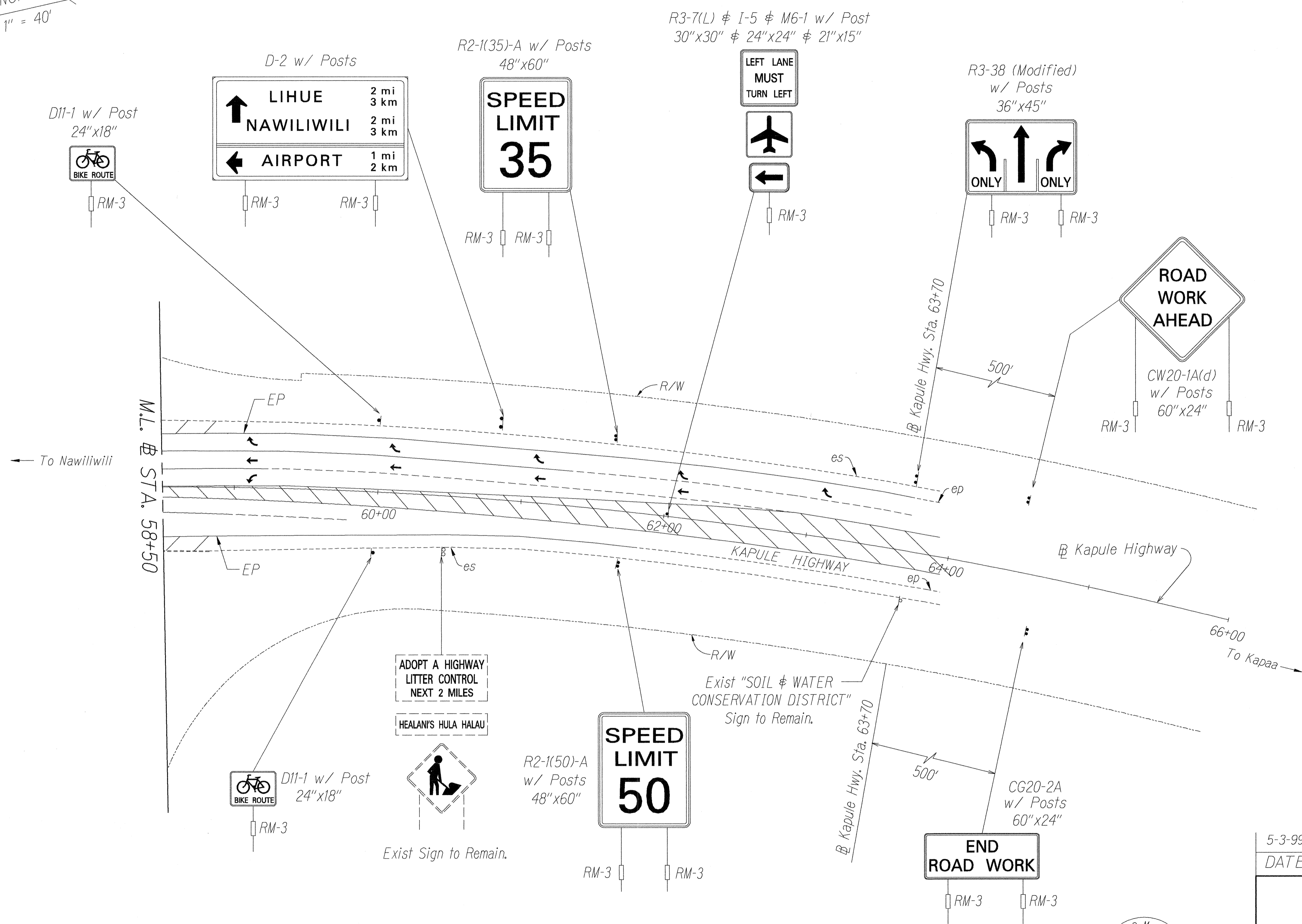
STATE OF HAWAII  
DEPARTMENT OF TRANSPORTATION  
HIGHWAYS DIVISION  
**SIGNING PLAN**  
KAPULE HIGHWAY,  
INTERSECTION IMPROVEMENTS  
AT AHUKINI ROAD  
Federal Aid Project No. STP-051-K20  
Scale: 1" = 40' Date: July, 1999

SHEET No. 1 OF 2 SHEETS

C.O. ADD. 15


FED. ROAD DIST. NO.	STATE	FED. AID PROJ. NO.	FISCAL YEAR	SHEET NO.	TOTAL SHEETS
HAWAII	HAW.	STP-051-1(20)	2000	ADD.16	27

TRUE NORTH  
SCALE: 1" = 40'



SURVEY PLOTTED BY	DATE
DRAWN BY	DATE
TRACED BY	DATE
CHECKED BY	DATE
NOTE BOOK	DATE
No.	

SIGNING PLAN



THIS WORK WAS PREPARED BY ME OR UNDER MY SUPERVISION  
Signature

5-3-99	Removed Utilities from Signing Plan.
DATE	REVISION

STATE OF HAWAII  
DEPARTMENT OF TRANSPORTATION  
HIGHWAYS DIVISION

**SIGNING PLAN**

KAPULE HIGHWAY,  
INTERSECTION IMPROVEMENTS  
AT AHUKINI ROAD  
Federal Aid Project No. STP-051-1(20)  
Scale: 1" = 40' Date: July, 1999

SHEET No. 2 OF 2 SHEETS