FED. ROAD DIST. NO.	STATE	FED. AID PROJ. NO.	FISCAL YEAR	SHEET NO.	TOTAL SHEETS
HAWAII	HAW.	STP-051-1(9)	1999	6	23

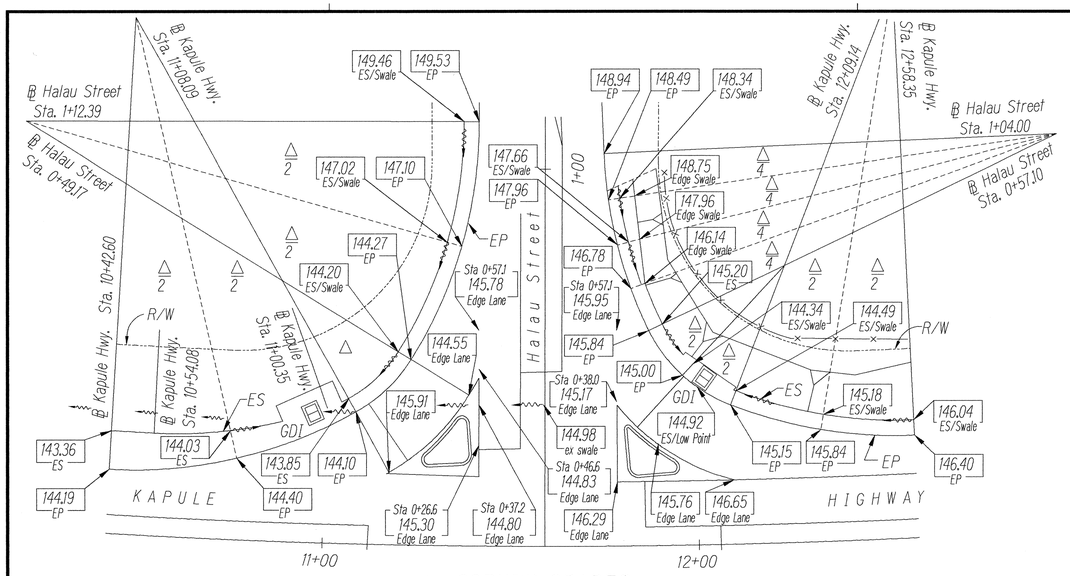

CORNER GRADES
Scale: 1" = 20'

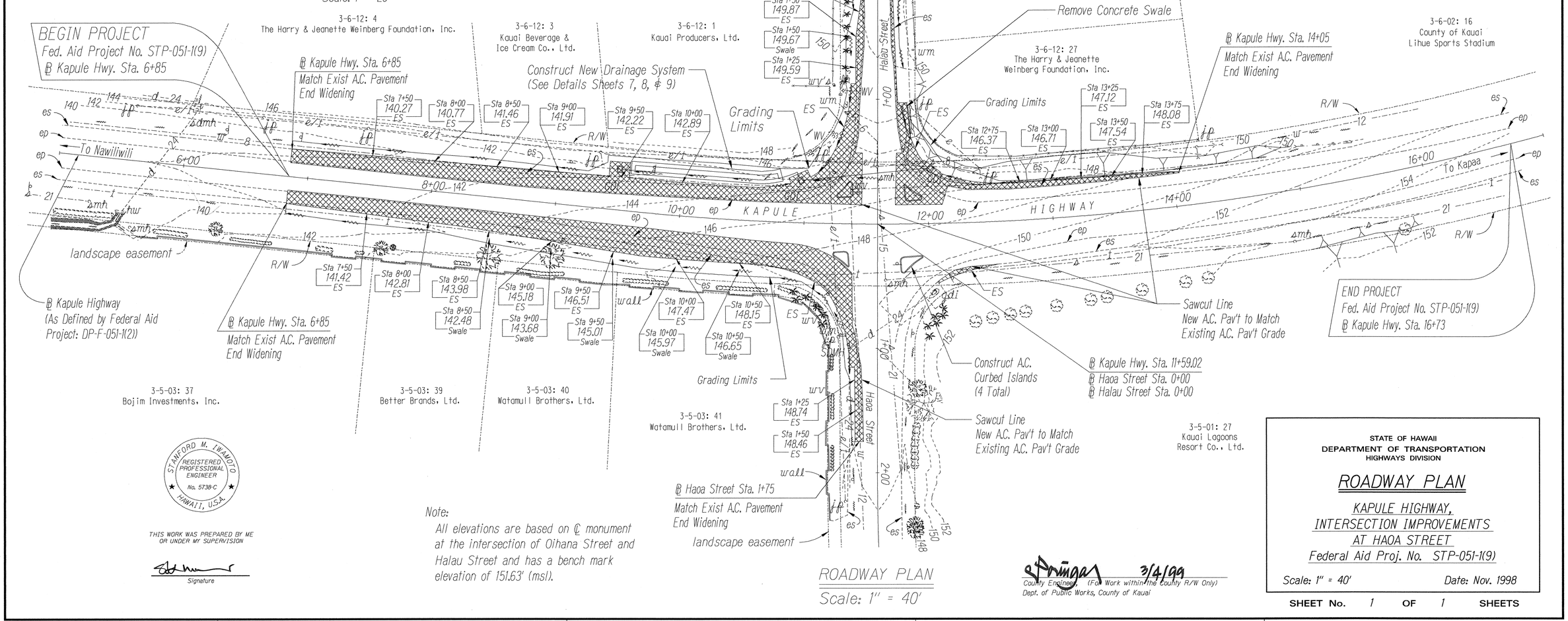

ROADWAY PLAN
Scale: 1" = 40'

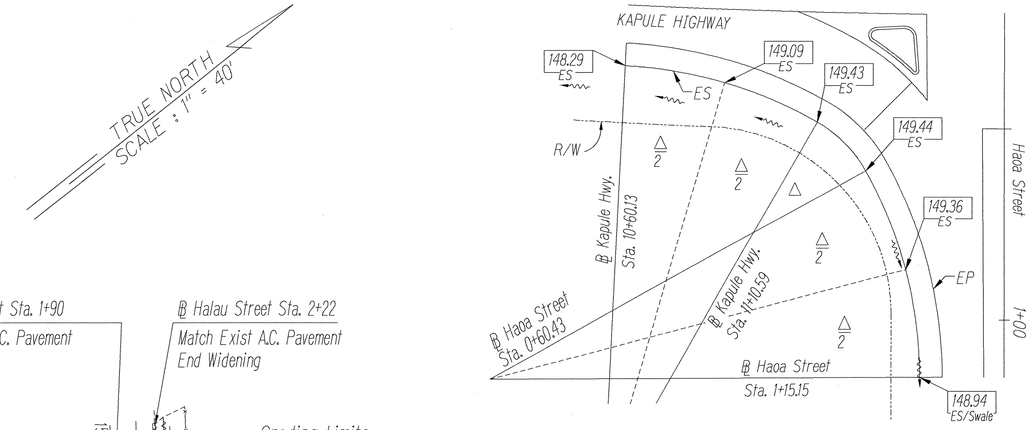

CORNER GRADES
Scale: 1" = 20'

STAMFORD M. IWAMOTO
REGISTERED PROFESSIONAL ENGINEER
No. 5738-C
HAWAII, U.S.A.

THIS WORK WAS PREPARED BY ME OR UNDER MY SUPERVISION

Signature

Note:
All elevations are based on ℄ monument at the intersection of Oihana Street and Halau Street and has a bench mark elevation of 151.63' (msl).

3/4/99
County Engineer (For Work within the County R/W Only)
Dept. of Public Works, County of Kauai

STATE OF HAWAII
DEPARTMENT OF TRANSPORTATION
HIGHWAYS DIVISION

ROADWAY PLAN

KAPULE HIGHWAY,
INTERSECTION IMPROVEMENTS
AT HAOA STREET
Federal Aid Proj. No. STP-051-1(9)

Scale: 1" = 40' Date: Nov. 1998

SHEET No. 1 OF 1 SHEETS

ORIGINAL PLAN
SURVEY PLOTTED BY DATE
DRAWN BY DATE
TRACED BY DATE
DESIGNED BY DATE
QUANTITIES BY DATE
CHECKED BY DATE
NOTE BOOK
No. kapkp01.dgn