FED. ROAD DIST. NO.	STATE	FED. AID PROJ. NO.	FISCAL YEAR	SHEET NO.	TOTAL SHEETS
Hawaii	Haw.	F.A.G.H. 12 A	1938	1	14

INDEX TO DRAWING

SHEET NO	DESCRIPTION
1	Title Sheet
2–3	Plan & Profile
4-4A	Standard Details
5	Semi-Circular Metal Flume
6–7	Highway Overpass
8–14	Cross Sections

TERRITORY OF HAWAII

TERRITORIAL HIGHWAY DEPARTMENT

HONOLULU T.H.

PLANS OF
KAUAI BELT ROAD

FEDERAL AID GRADE CROSSING PROJECT NO. F.A.G.H. 12-A

DISTRICT OF LIHUE

ISLAND OF KAUAI

LEGEND

Existing Railroad
Relocated Railroad
Existing Road
Culvert
Bridge
Ditch

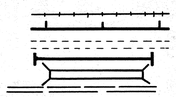

SCALES

PLAN		1 INCH = 100 FEET
PROFILE	HOR.	1 INCH = 100 FEET
	VERT.	1 INCH = 10 FEET
CROSS SECTIONS		1 INCH = 10 FEET

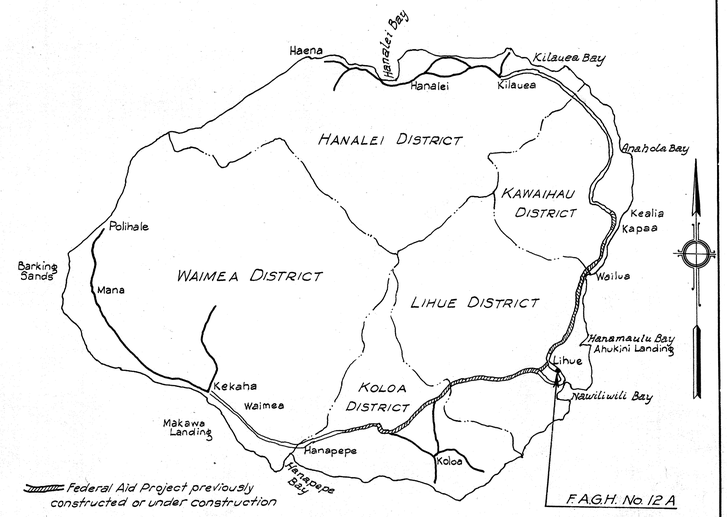

• ISLAND OF KAUAI •

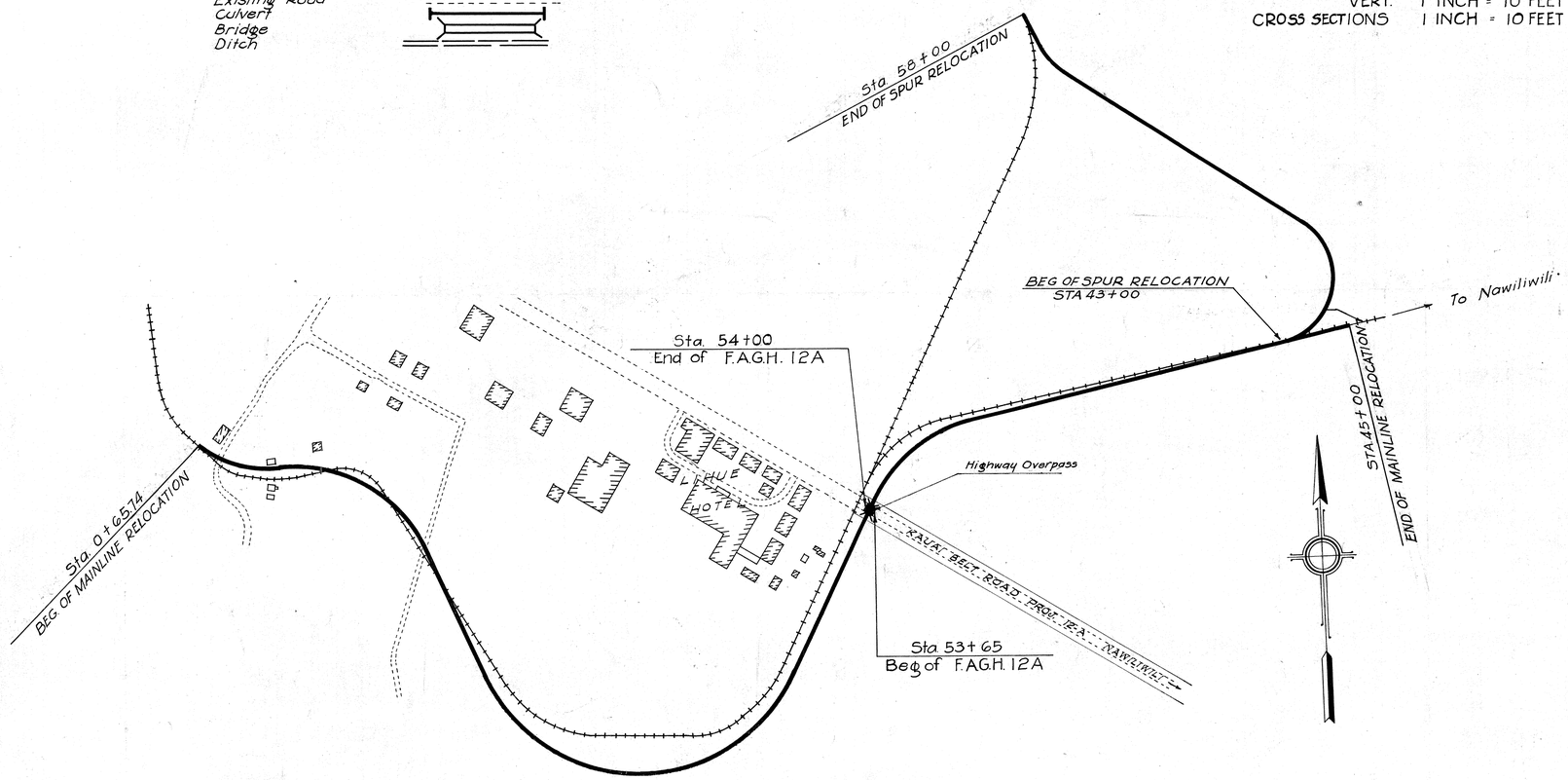

LAYOUT OF PROJECT

Scale 1 in. = 200 ft.

Gross length Project	=	0.006 Mi.
Bridge (Overpass)	=	0.004 Mi.
Net length Roadway	=	0.002 Mi.

Gross length relocated track = 1.124 Mi.

APPROVED

Louis R. Davis

Date Mar. 15 1938

Territorial Highway Engineer

RECOMMENDED FOR APPROVAL

[redacted]

Principal Highway Engr. Bureau of Pub. Rds.

RECOMMENDED FOR APPROVAL

[redacted]

Chief Engineer Bureau of Pub. Rds.

APPROVED

[redacted]

Chief, Bureau of Pub. Rds

4448.1