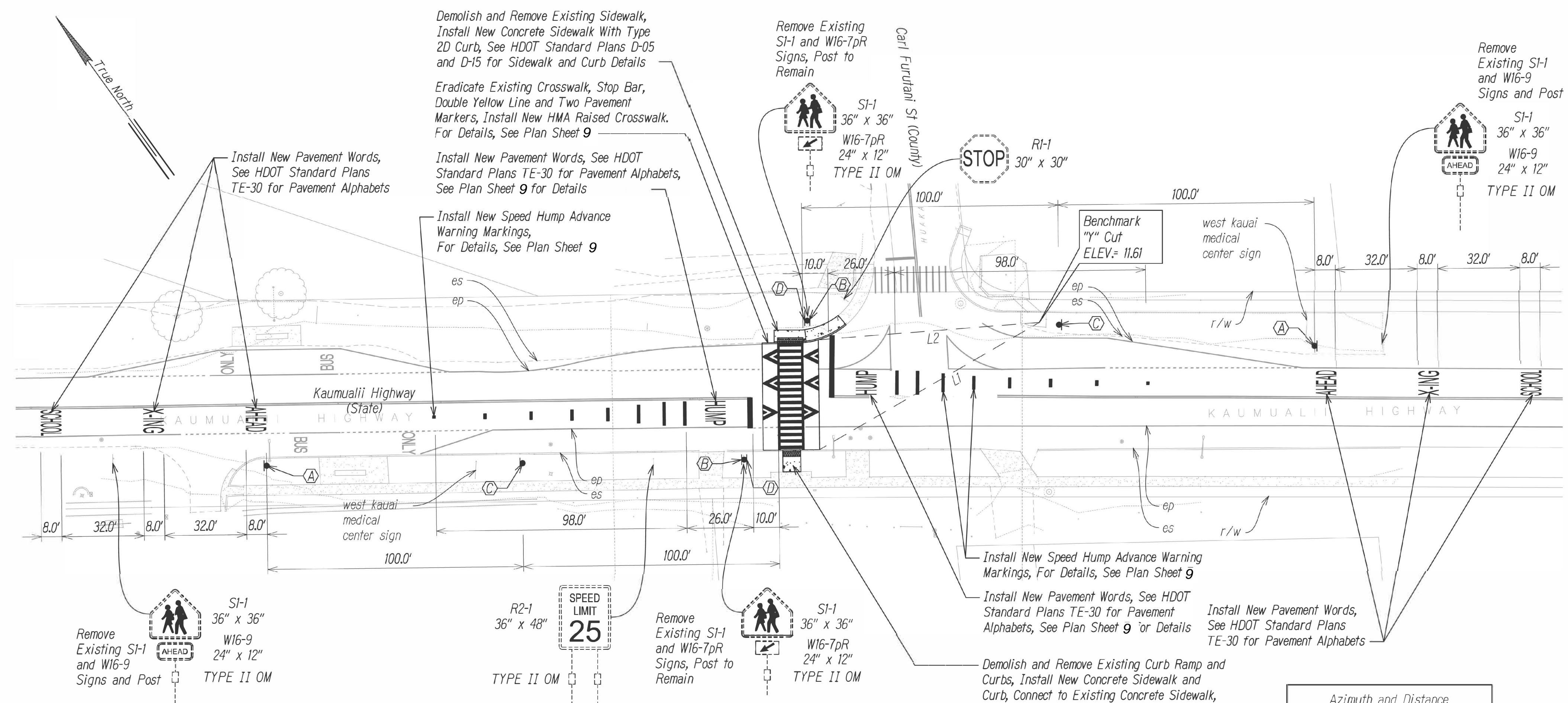
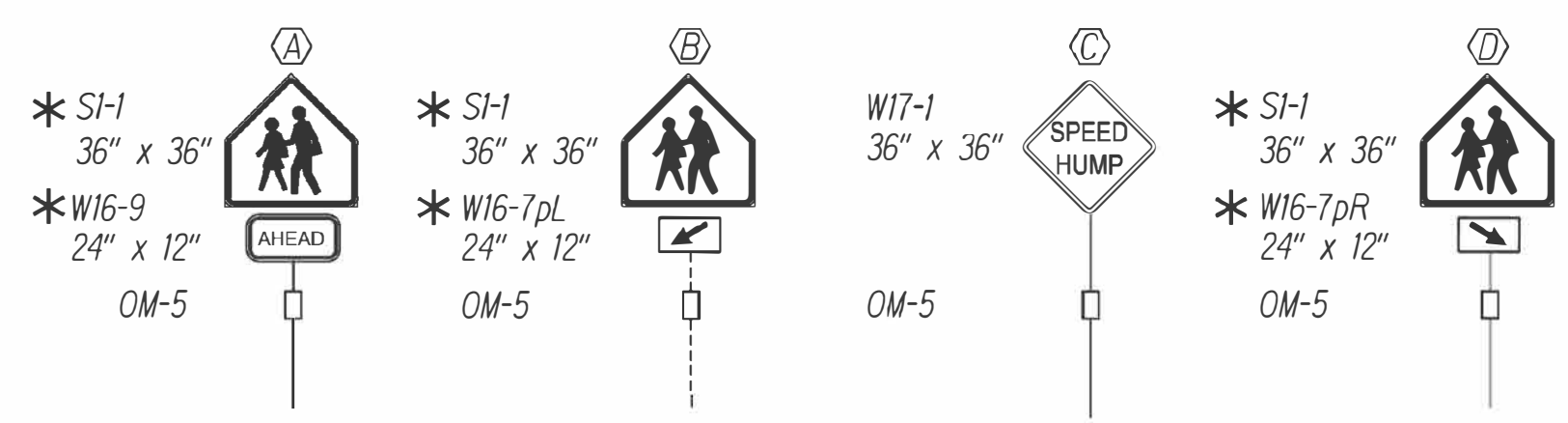


FED. ROAD DIST. NO.	STATE	PROJ. NO.	FISCAL YEAR	SHEET NO.	TOTAL SHEETS
HAWAII	HAW.		2023	7	12



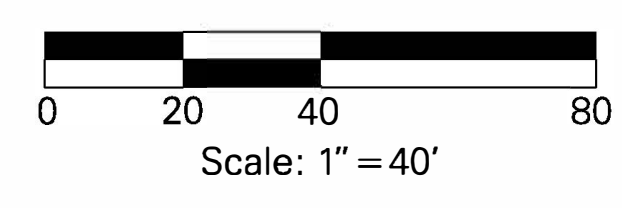
- Notes:
- i. See Plan Sheet 8 for Enlarged Site Plan.
  - (A) Install New SI-1 and W16-9 Signs With Post
  - (B) Install New SI-1 and W16-7pL Signs on Existing Post
  - (C) Install New W17-1 Sign With Post
  - (D) Install New SI-1 and W16-7pR Signs
  - \* Florescent Yellow-Green

**KAUMUALII HIGHWAY & CARL FURUTANI STREET SITE PLAN**



Azimuth and Distance		
Line #	Length	Direction
L1	99.12'	095°52'33"
L2	86.55'	12°25'07"

SURVEY PLOTTED BY	DATE
DRAWN BY	
DESIGNED BY	
QUANTITIES BY	
CHECKED BY	
ORIGINAL PLAN	
NOTE BOOK	
No.	



STATE OF HAWAII  
DEPARTMENT OF TRANSPORTATION  
HIGHWAYS DIVISION

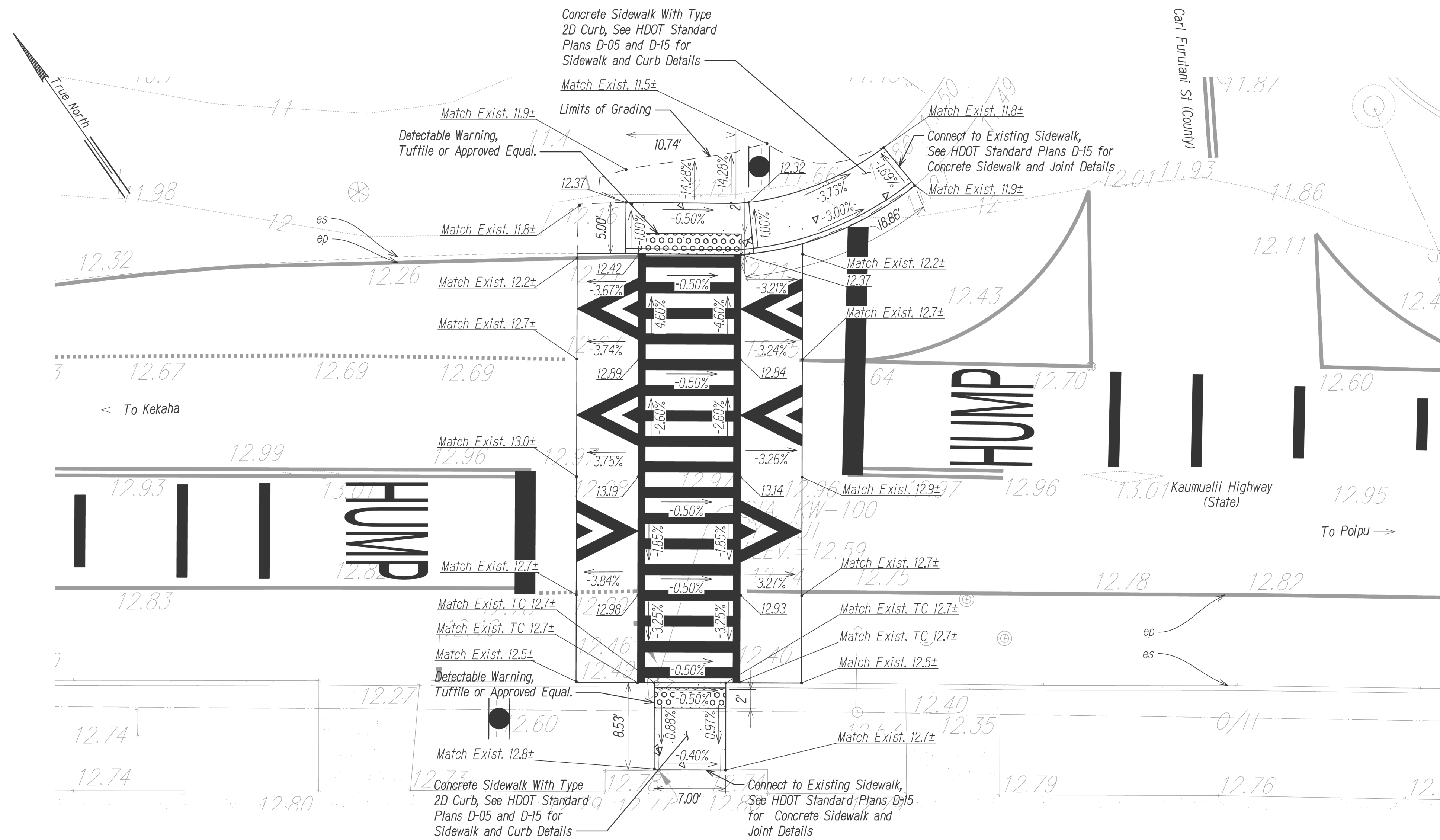
**PAVEMENT MARKING  
& TRAFFIC SIGNING PLAN**

*KUHIO HIGHWAY RAISED CROSSWALK  
Vicinity of Carl Furutani Street*

Not to Scale Date: August 2022

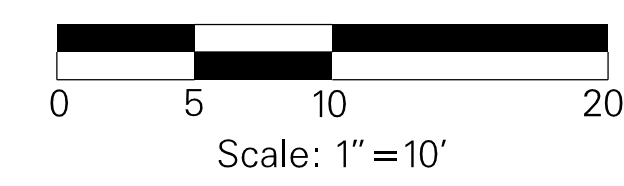
SHEET No. 1 OF 2 SHEETS

FED. ROAD DIST. NO.	STATE	PROJ. NO.	FISCAL YEAR	SHEET NO.	TOTAL SHEETS
HAWAII	HAW.		2023	8	12



**KAUMUALII HIGHWAY & CARL FURUTANI STREET - ENLARGED SITE PLAN**

ORIGINAL PLAN	SURVEY PLOTTED BY	DATE
NOTE BOOK	DESIGNED BY	
	QUANTITIES BY	
	CHECKED BY	



STATE OF HAWAII  
DEPARTMENT OF TRANSPORTATION  
HIGHWAYS DIVISION

**PAVEMENT MARKING  
& TRAFFIC SIGNING PLAN**  
KAUMUALII HIGHWAY RAISED CROSSWALK  
Vicinity of Carl Furutani Street

Not to Scale Date: August 2022

SHEET No. 2 OF 2 SHEETS