

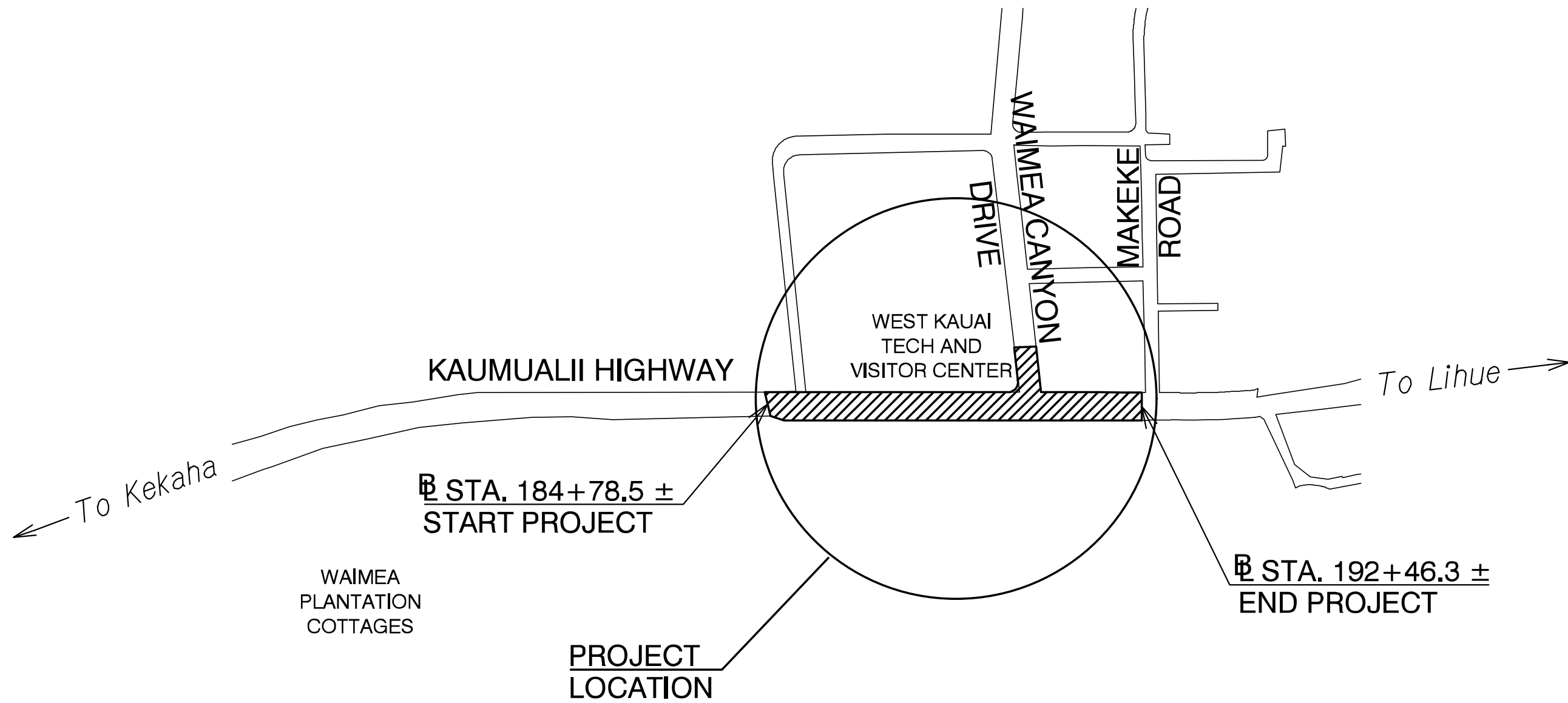
INDEX TO DRAWINGS	
SHEET NO.	DESCRIPTION
1	TITLE SHEET
2	STANDARD PLANS SUMMARY
3 - 5	GENERAL NOTES FOR CONSTRUCTION
6 - 8	WATER POLLUTION & EROSION CONTROL NOTES
9	LEGEND AND ABBREVIATIONS
10	TYPICAL ROADWAY SECTIONS
11	DEMOLITION PLAN
12	ROADWAY PLAN
13	GRADING AND DRAINAGE PLAN
14	PAVEMENT MARKING LEGEND DETAILS, NOTES AND SUMMARY
15 - 17	SIGNING AND STRIPING PLAN
18 - 20	STRIPING AND SIGNAGE DETAILS
21	EROSION CONTROL PLAN
22	TRAFFIC SIGNAL NOTES AND LEGEND
23 - 24	TRAFFIC SIGNAL PLAN
25 - 26	TRAFFIC SIGNAL DETAILS
27	STREET NAME SIGN DETAILS
28	SIDEWALK PLAN
29	INTERSECTION DETAILS
30 - 32	TYPICAL TRAFFIC CONTROL PLAN AT INTERSECTION AND SHOULDER
33	CROSS SECTIONS
34	ELECTRICAL SYMBOL LIST AND NOTES
35 - 37	NOTES (ELECTRICAL AND COMMUNICATION UTILITIES)
38	ELECTRICAL PLAN
39 - 43	ELECTRICAL DETAILS
44	ILLUMINATION CALCULATIONS

Austin Tsutsumi and Associates, Inc. DESIGNED BY
HWY-KE 241-3000 PHONE
FEB 2021 DATE

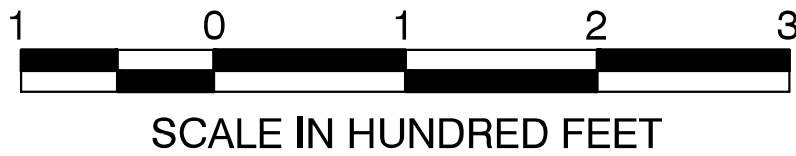
ORIGINAL PLAN	SURVEY PLOTTED BY	DATE
NOTE BOOK	DRAWN BY	
	DESIGNED BY	
	QUANTITIES BY	
	CHECKED BY	

STATE OF HAWAII
DEPARTMENT OF TRANSPORTATION
HIGHWAYS DIVISION
HONOLULU, HAWAII

PLANS FOR
KAUMUALII HIGHWAY INTERSECTION
IMPROVEMENTS
AT WAIMEA CANYON DRIVE
PROJECT NO. 50B-01-14R
DISTRICT OF WAIMEA
ISLAND OF KAUAI

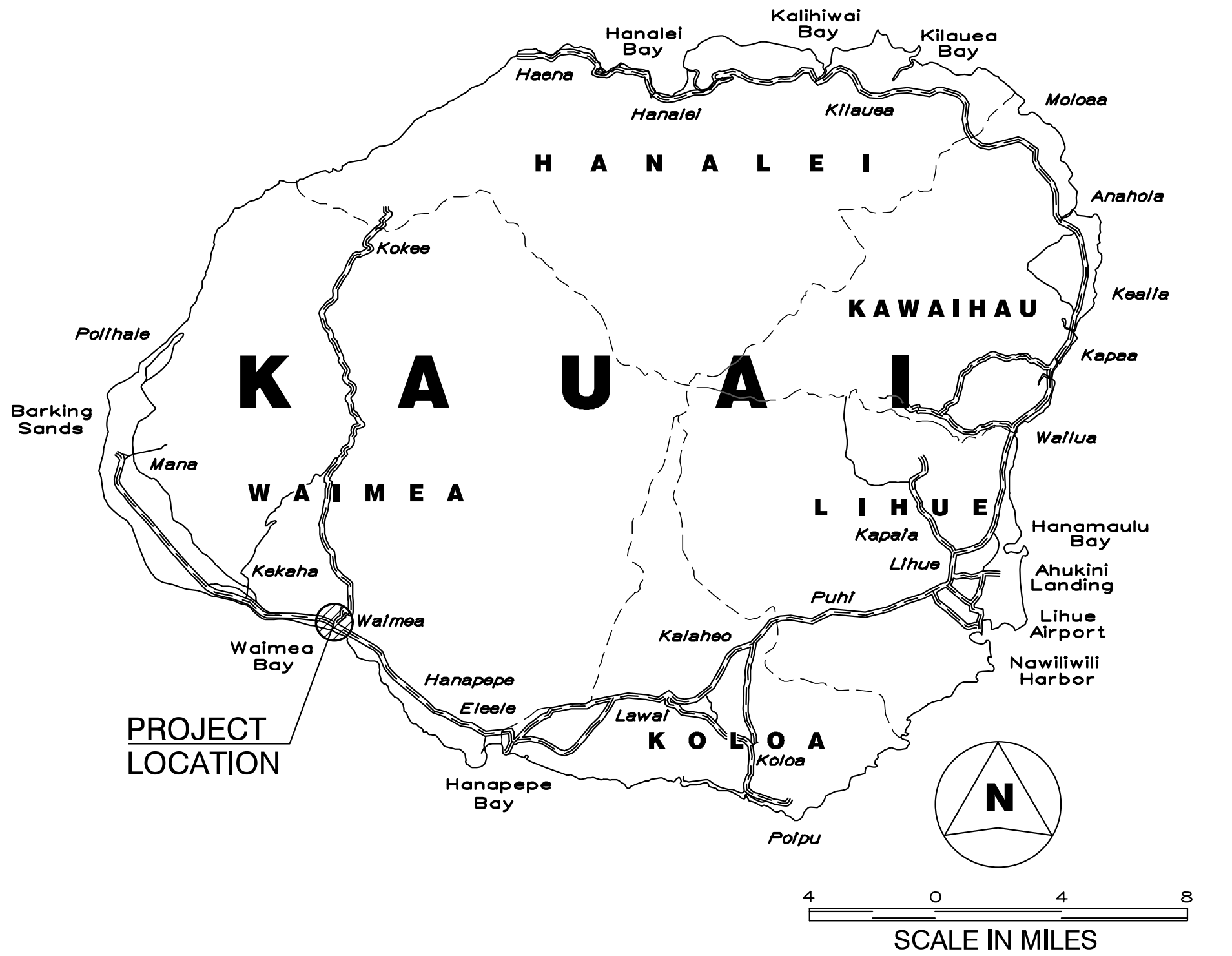
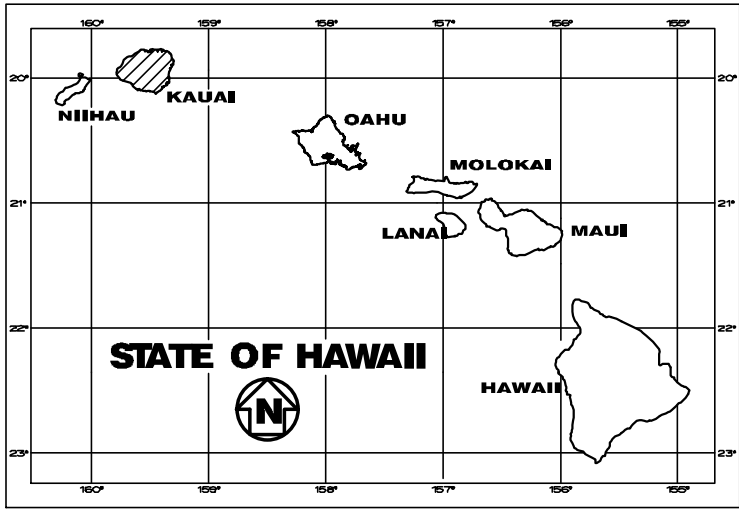


LAYOUT PLAN



GROSS LENGTH OF PROJECT 0.14 MILES
NET LENGTH OF PROJECT 0.14 MILES

FED. ROAD DIST. NO.	STATE	PROJ. NO.	FISCAL YEAR	SHEET NO.	TOTAL SHEETS
KAUAI	HAW.	50B-01-14R	2021	1	44



===== FEDERAL AID PROJECTS PREVIOUSLY CONSTRUCTED OR UNDER CONSTRUCTION

MILE POST 23.02 TO MILE POST 23.16 (RTE. 50)

DEPARTMENT OF TRANSPORTATION STATE OF HAWAII	
APPROVED:	Mar 1, 2021
DIR. OF TRANSPORTATION	DATE