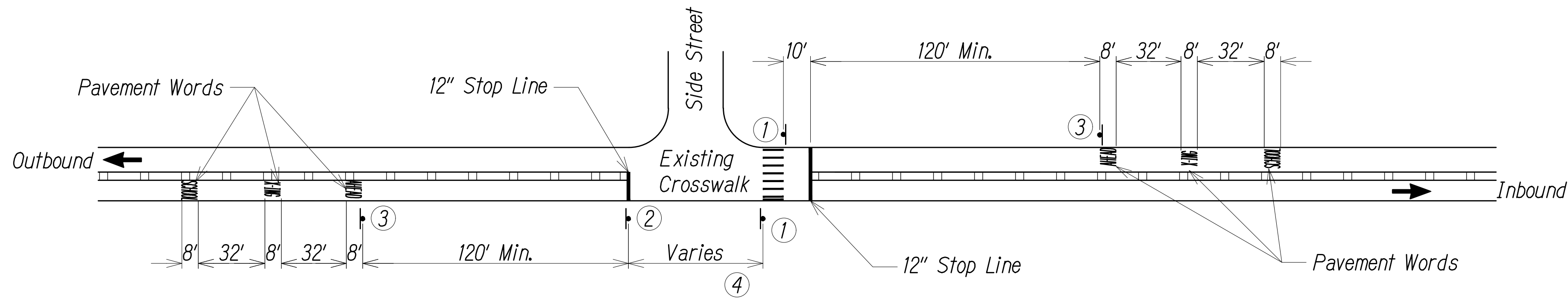
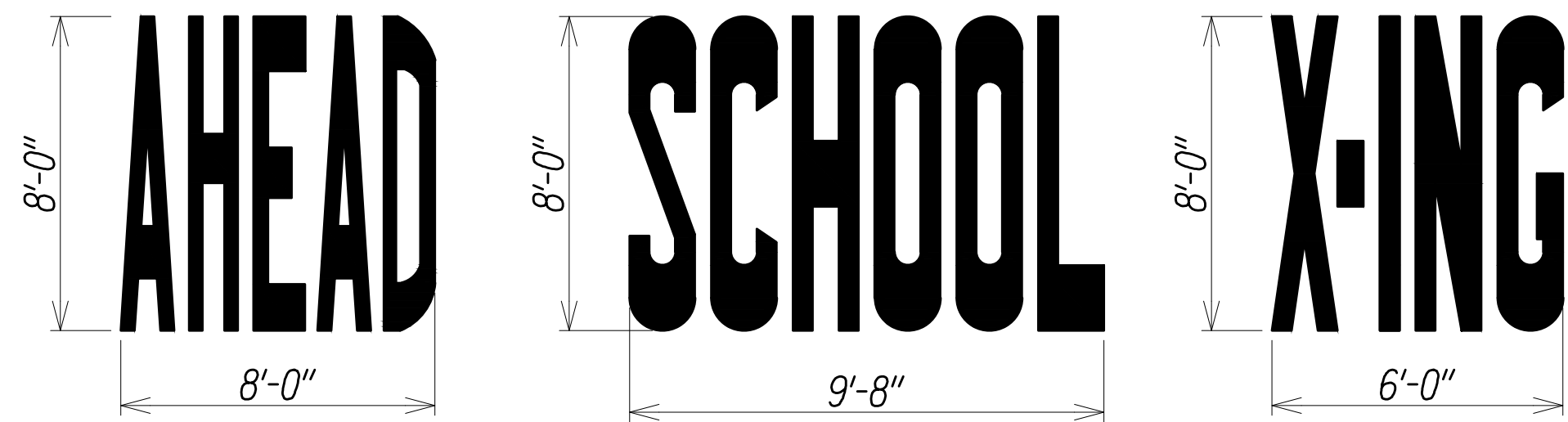


DIST. NO.	STATE	PROJ. NO.	FISCAL YEAR	SHEET NO.	TOTAL SHEETS
KAUAI	HAW.	50B-01-14R	2021	18	44



UNSIGNALIZED INTERSECTION MARKINGS (SINGLE LANE)
Not To Scale



PAVEMENT WORDS
Not To Scale

① S1-1
36"x36" Black Legend on Fluorescent Yellow Green Background
W16-7P
24"x12" *Note:*
Install with RRFB for This Project, See Sht 19 for Details.


② Revised
R1-5aL
30"x36"
36"x42"
Black Legend on White Background. See Attached Sheet for Detail
Note:
Offset 5' Horizontally with Crossing sign.
Do Not Install If Insufficient Space to Offset Signs.

③ S1-1
36"x36"
W16-9P
24"x12"
Black Legend on Fluorescent Yellow Green Background

④ *Note:*
If Distance is <50', Offset Stop Here
for Pedestrians Sign 5' Horizontally
with Crossing Sign.

NOTE:
If the Roadway Is Separated by a Raised Median Supplementary signs ①, ②, ③ Shall
Also Be Installed on the Left-hand Side of the Roadway.

ORIGINAL PLAN	SURVEY PLOTTED BY	DATE
NOTE BOOK	DESIGNED BY	
No.	QUANTITIES BY	
	CHECKED BY	



THIS WORK WAS PREPARED BY
ME OR UNDER MY SUPERVISION.
Kyle Shinyama
APRIL 30, 2022
LIC. EXP. DATE

STATE OF HAWAII
DEPARTMENT OF TRANSPORTATION
HIGHWAYS DIVISION
STRIPING AND SIGNAGE
DETAILS - 1
Kaumualii Highway Intersection
Improvements at Waimea Canyon Drive
Project No. 50B-01-14R
Scale: As Shown Date: Feb 2021
SHEET No. SS-5 OF 7 SHEETS

DIST. NO.	STATE	PROJ. NO.	FISCAL YEAR	SHEET NO.	TOTAL SHEETS
KAUAI	HAW.	50B-01-14R	2021	20	44

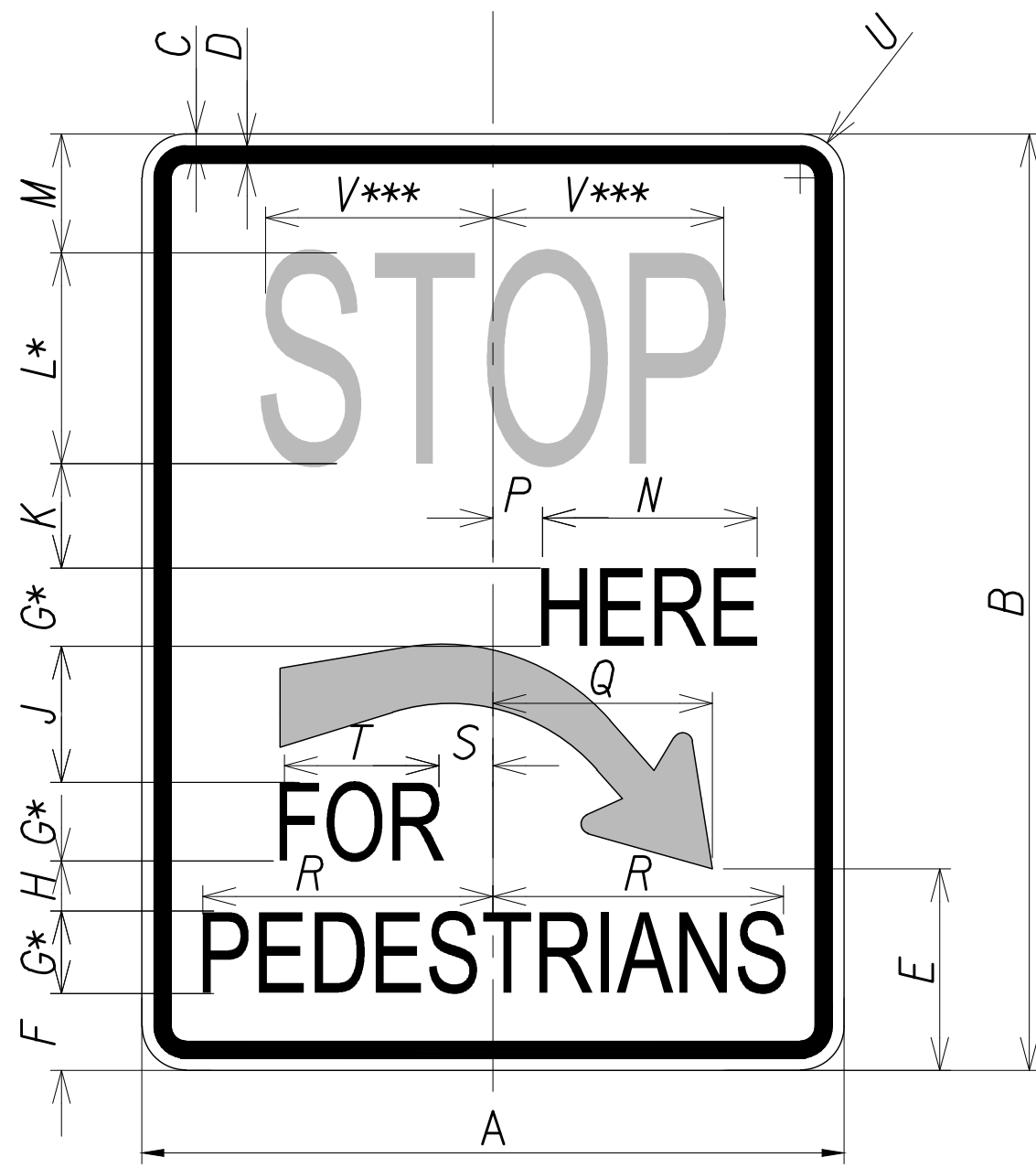


- * Series 2000 Standard Alphabets
- ** Insert R10-6a Arrow and Size to Fit
- *** 50% Spacing

RI-5AL

A	B	C	D	E	F	G	H	J	K	L
30	36	0.5	0.75	4	8D	3	3C	6	2	4
36	42	0.625	0.875	3.375	9.5D	4	4C	7.25	2.5	3.375

M	N	P	Q	R	S	T	U	V
8.059	2.622	9.375	6	4.359	10.681	10	1.875	11.625
10.744	3.522	11.208	8	4.802	14.236	12	2.25	13.75

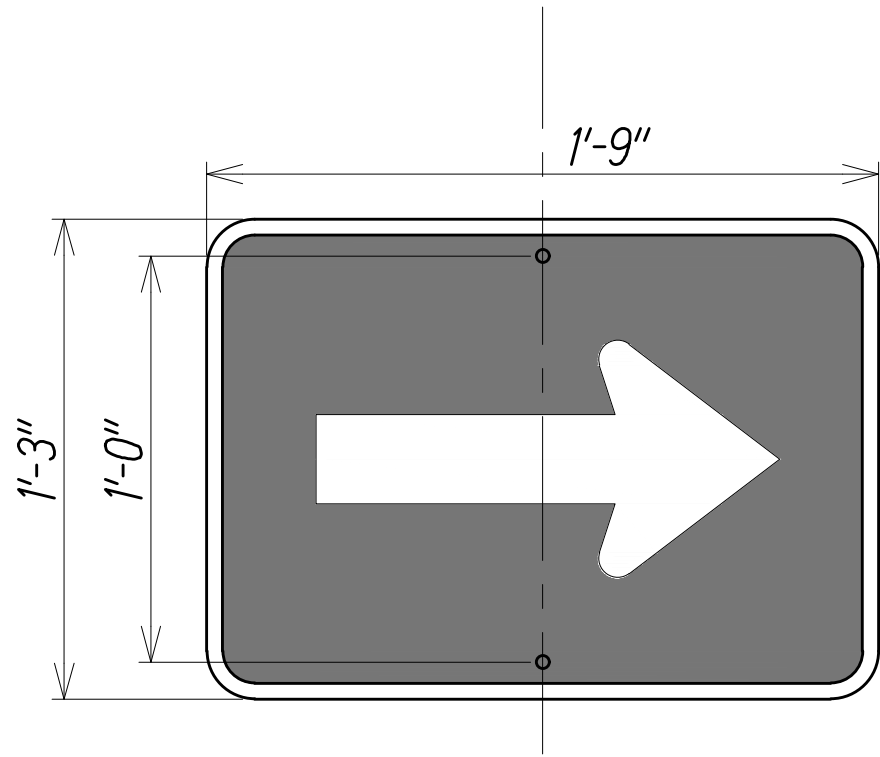


RI-5AR

A	B	C	D	E	F	G	H	J	K	L
30	36	0.5	0.75	10	4	3C	2	6	3	8D
36	42	0.625	0.875	12	3.375	4C	2.5	7.25	4	9.5D

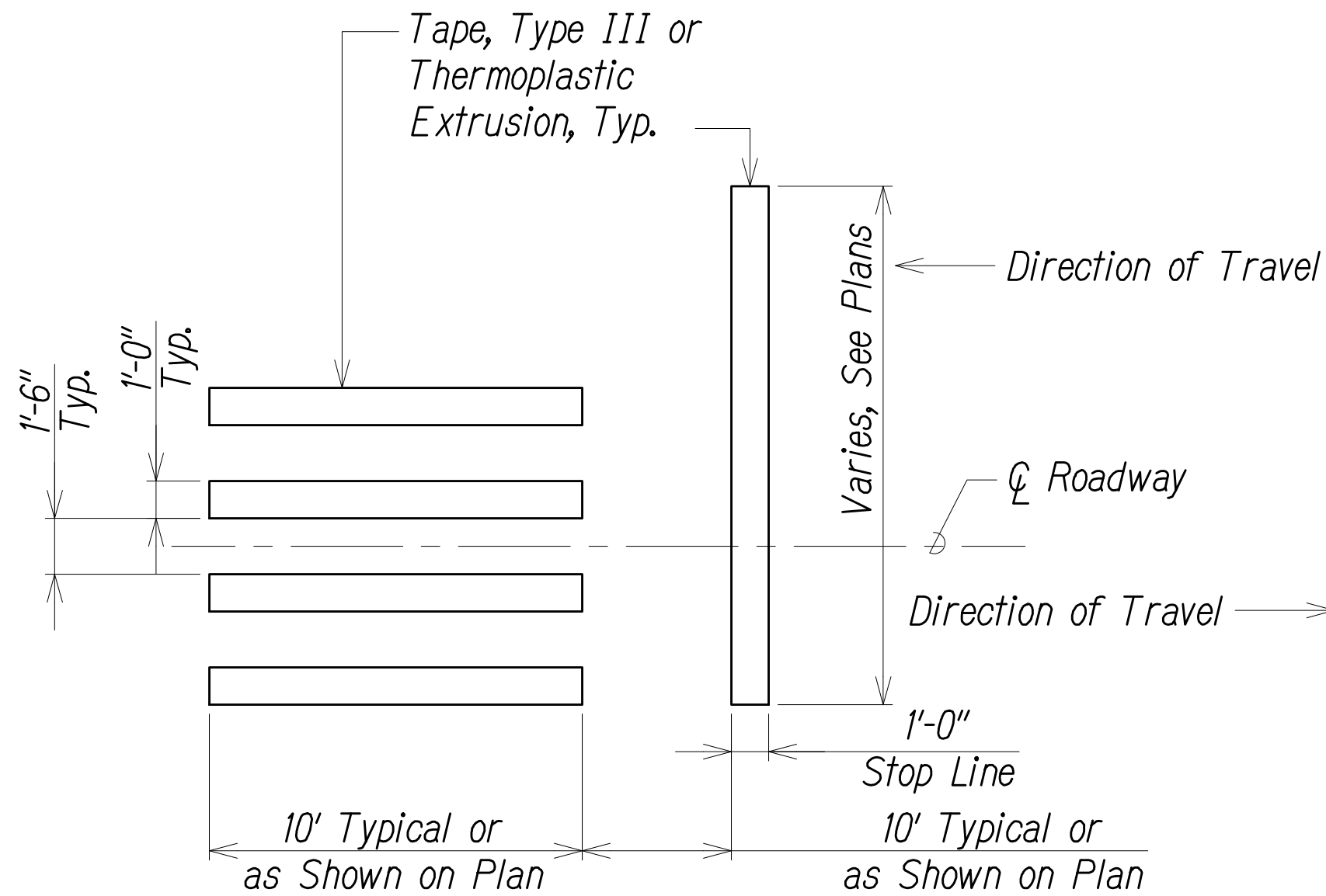
M	N	P	Q	R	S	T	U	V
4	8.059	2.622	9.375	10.681	4.359	6	1.875	11.625
3.375	10.744	3.522	11.208	14.236	4.802	8	2.25	13.75

TYPICAL RI-5A SIGN
Not To Scale



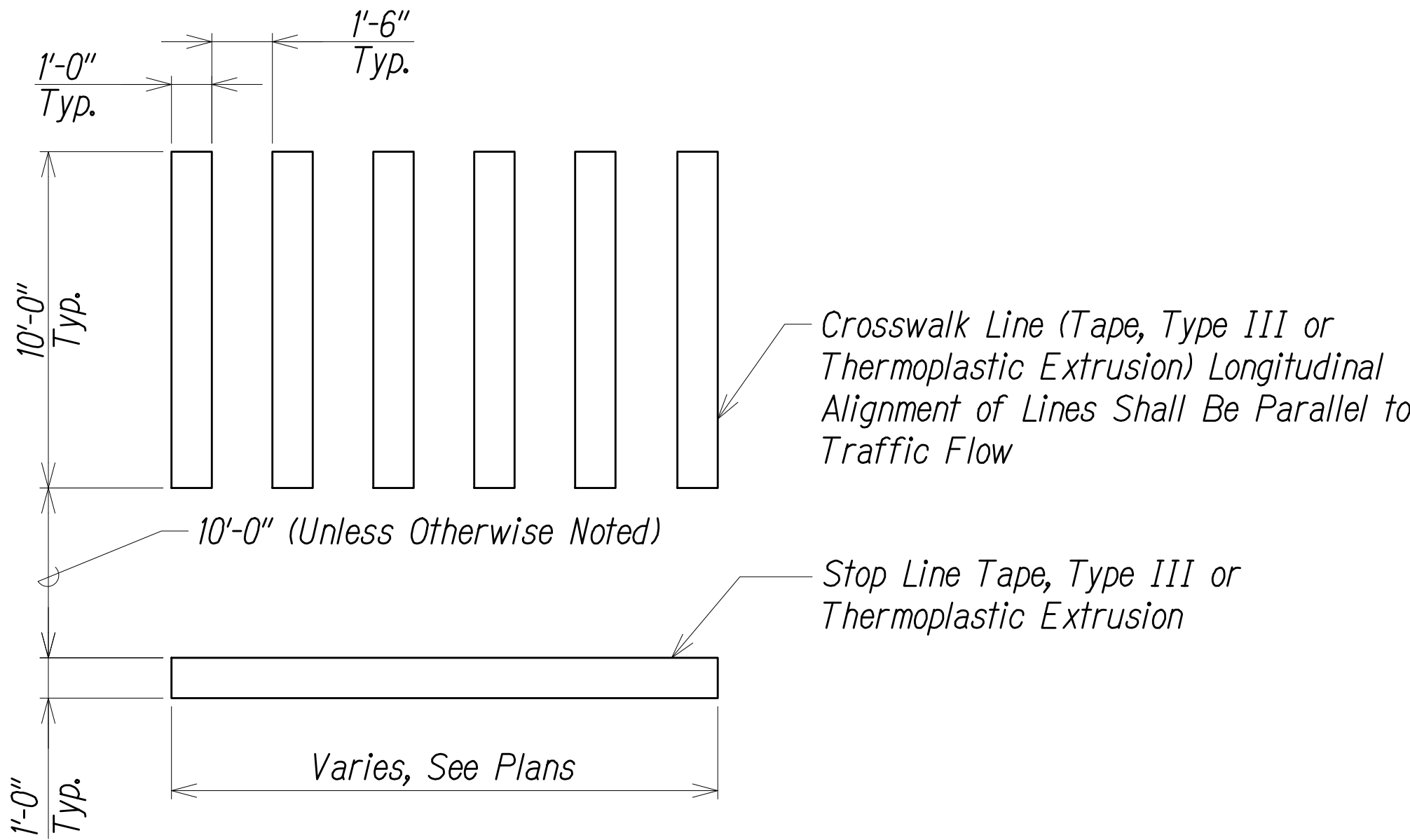
COLOR:
Border White
Background Blue
Arrow White

TYPICAL EVACUATION ARROW SIGN
Not To Scale




Note:
Longitudinal Lines Shall Be Parallel to Traffic Flow.

CROSSWALK STRIPING DETAIL
Not To Scale



TYPICAL CROSSWALK LAYOUT (STRAIGHT ALIGNMENT)
Not To Scale



THIS WORK WAS PREPARED BY
ME OR UNDER MY SUPERVISION.
KYLE SHINYAMA
APRIL 30, 2022
LIC. EXP. DATE

STATE OF HAWAII
DEPARTMENT OF TRANSPORTATION
HIGHWAYS DIVISION
STRIPING AND SIGNAGE
DETAILS - 3
Kaunualii Highway Intersection
Improvements at Waimea Canyon Drive
Project No. 50B-01-14R
Scale: As Shown
Date: Feb 2021
SHEET No. SS-7 OF 7 SHEETS

ORIGINAL PLAN	SURVEY PLOTTED BY	DATE
NOTE BOOK	DESIGNED BY	
	QUANTITIES BY	
	CHECKED BY	