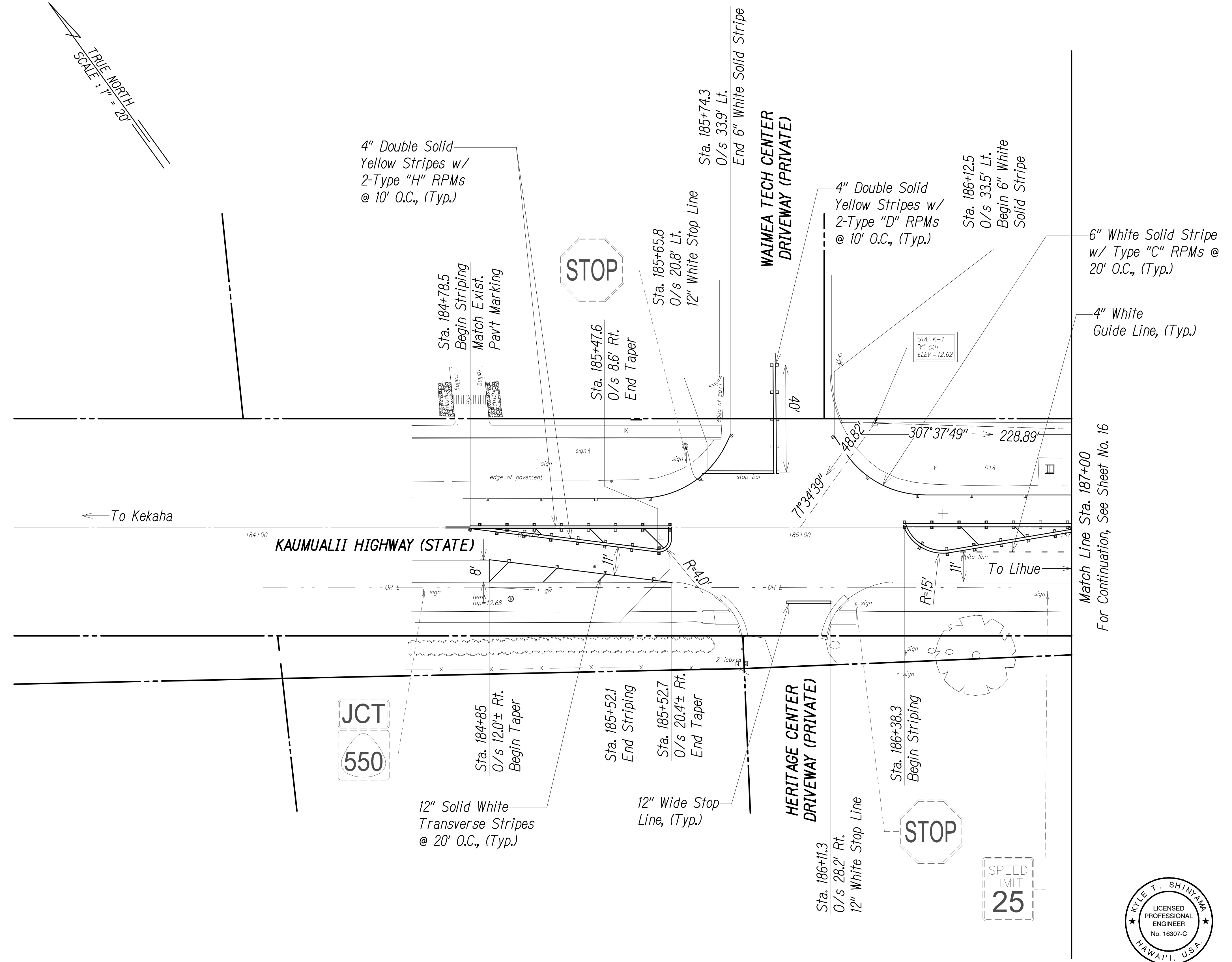


DIST. NO.	STATE	PROJ. NO.	FISCAL YEAR	SHEET NO.	TOTAL SHEETS
KAUAI	HAW.	50B-01-14R	2021	15	44


TRUE NORTH
SCALE: 1" = 20'



SURVEY PLOTTED BY	DATE
DESIGNED BY	
QUANTITIES BY	
CHECKED BY	
ORIGINAL PLAN	
NOTE BOOK	
No.	

**SIGNING AND STRIPING PLAN -
BEGIN TO STA. 187+00**

Scale : 1" = 20'

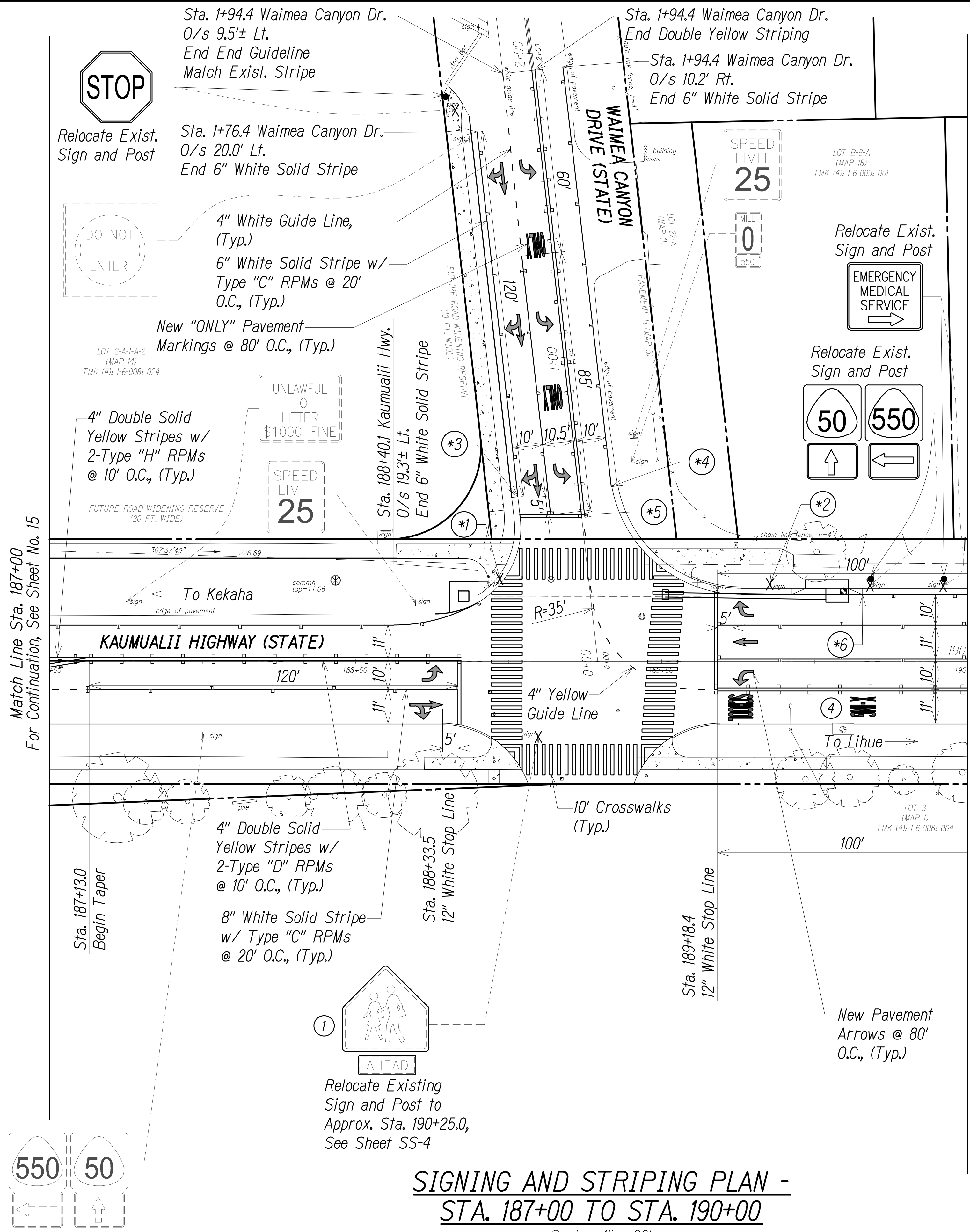


THIS WORK WAS PREPARED BY ME OR UNDER MY SUPERVISION.
Kyle Shinyama
APRIL 30, 2022
LIC. EXP. DATE

STATE OF HAWAII
DEPARTMENT OF TRANSPORTATION
HIGHWAYS DIVISION
SIGNING AND STRIPING PLAN
BEGIN TO STA. 187+00
*Kaumualii Highway Intersection
Improvements at Waimea Canyon Drive
Project No. 50B-01-14R*

Scale: As Shown Date: Feb 2021
SHEET No. SS-2 OF 7 SHEETS

DIST. NO.	STATE	PROJ. NO.	FISCAL YEAR	SHEET NO.	TOTAL SHEETS
KAUAI	HAW.	50B-01-14R	2021	16	44



TRUE NORTH
SCALE: 1" = 20'


- *1 Remove Existing Sign and Post
- *2 Remove Existing Sign and Post
- *3 Sta. 0+56.4 Waimea Canyon Dr. 0/s 20.0' Lt. Begin 6" White Solid Stripe
- *4 Sta. 0+56.4 Waimea Canyon Dr. 0/s 10.0' Rt. Begin 6" White Solid Stripe
- *5 Sta. 0+48.3 Waimea Canyon Dr. 12" White Stop Line
- *6 Sta. 189+65.8 Kaumualii Hwy. 0/s 21.9± Lt. Begin 6" White Solid Stripe

NOTE:
For ① ② ③ ④ Signing and Striping Description, See Sheet No. 18

SURVEY PLOTTED BY	DATE
DESIGNED BY	
QUANTITIES BY	
CHECKED BY	
ORIGINAL PLAN	
NOTE BOOK	
No.	

**SIGNING AND STRIPING PLAN -
STA. 187+00 TO STA. 190+00**

Scale : 1" = 20'



THIS WORK WAS PREPARED BY ME OR UNDER MY SUPERVISION.
Kyle Shinyama
APRIL 30, 2022
LIC. EXP. DATE

STATE OF HAWAII
DEPARTMENT OF TRANSPORTATION
HIGHWAYS DIVISION
SIGNING AND STRIPING PLAN
STA. 187+00 TO STA. 190+00
Kaumualii Highway Intersection
Improvements at Waimea Canyon Drive
Project No. 50B-01-14R
Scale: As Shown Date: Feb 2021
SHEET No. SS-3 OF 7 SHEETS

