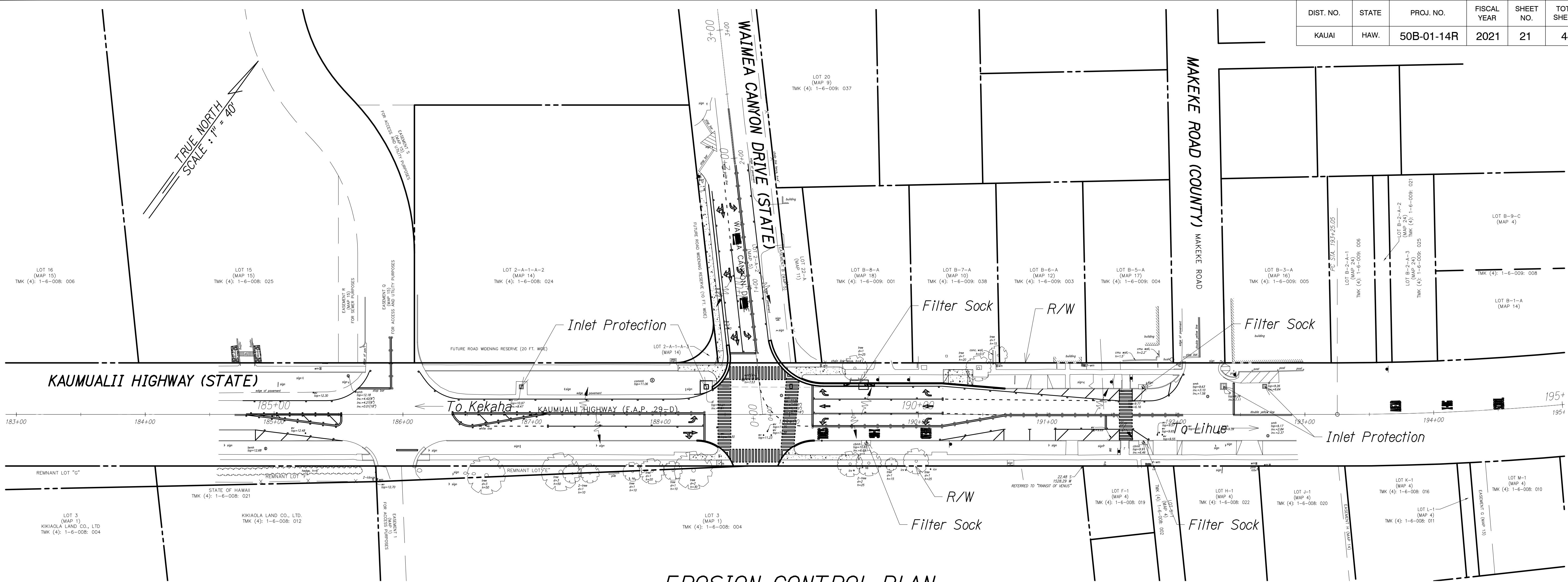


DIST. NO.	STATE	PROJ. NO.	FISCAL YEAR	SHEET NO.	TOTAL SHEETS
KAUAI	HAW.	50B-01-14R	2021	21	44



**EROSION CONTROL PLAN -  
WAIMEA CANYON DRIVE**

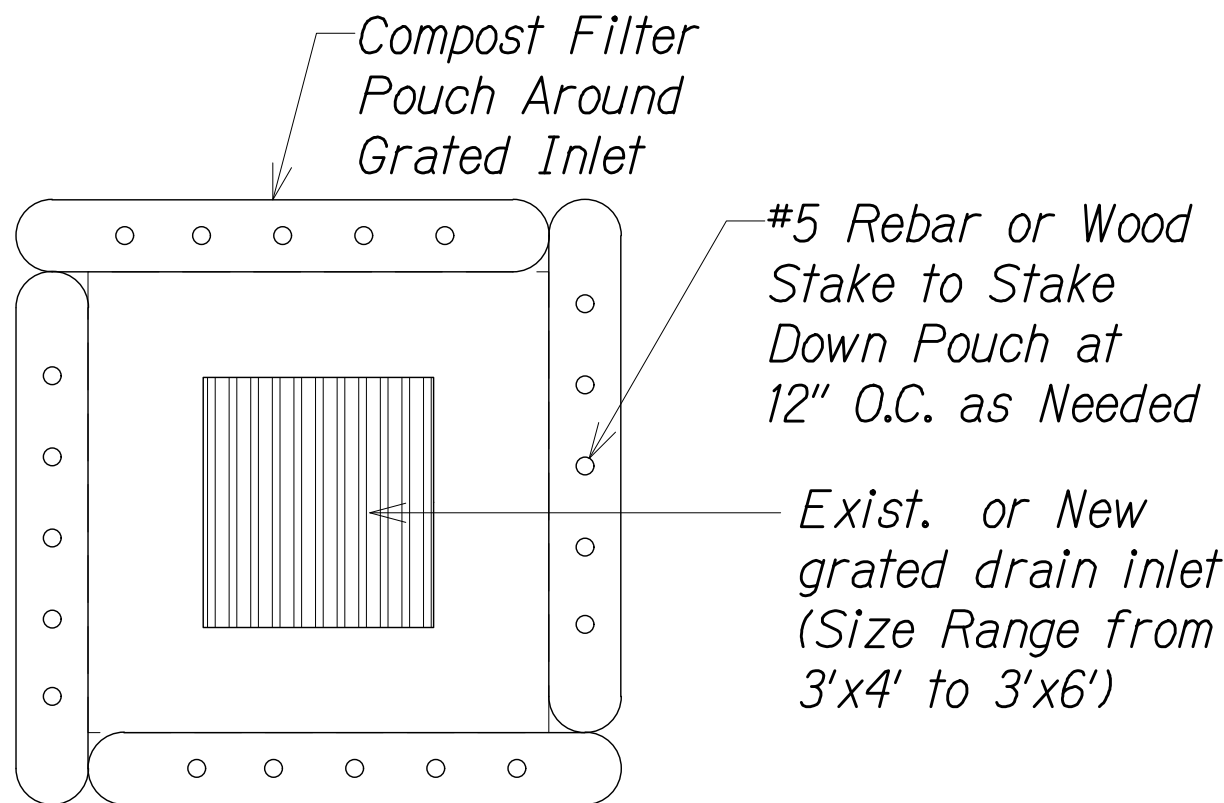
Scale : 1" = 40'

**LEGEND:**

 Inlet Protection

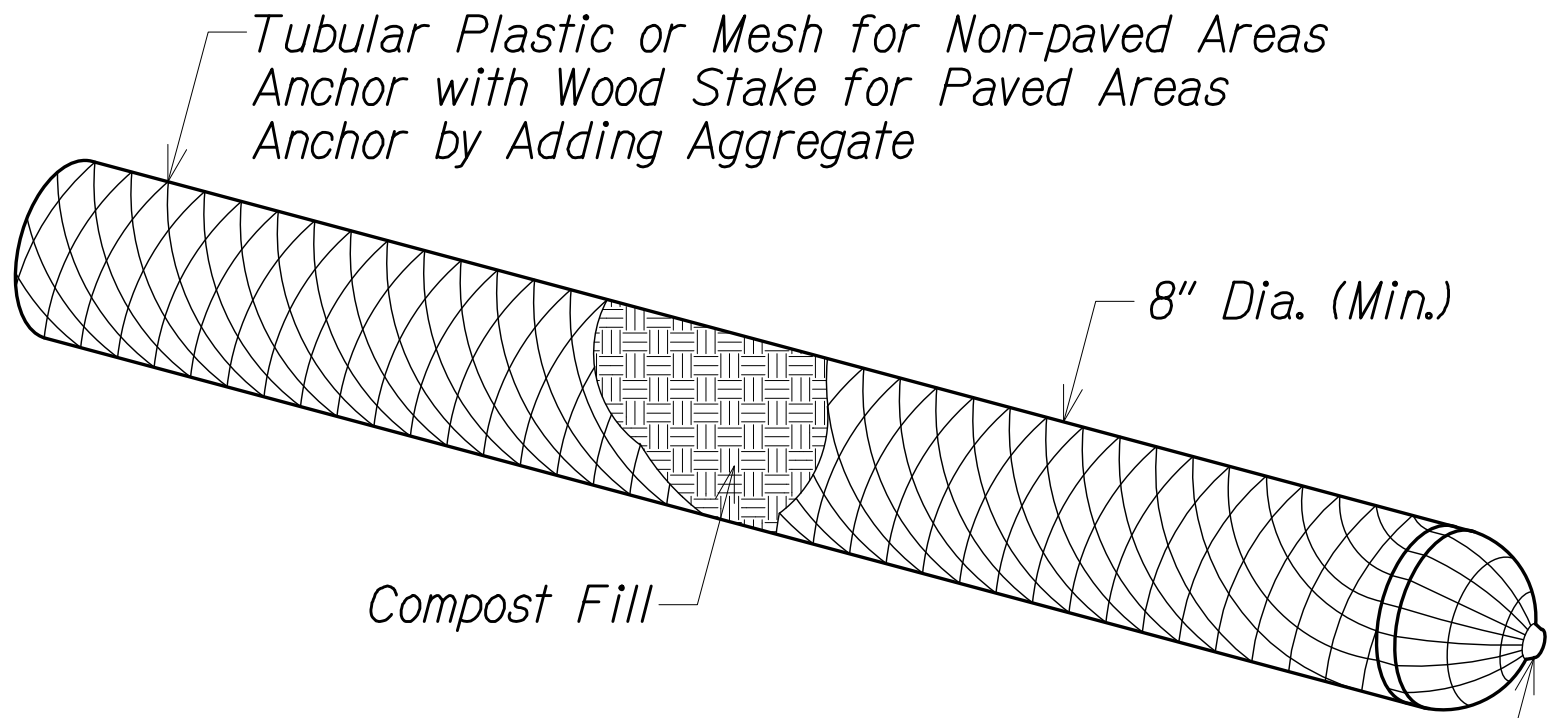
 Filter Sock

 Direction of flow




**PLAN VIEW**

**GRADED INLET PROTECTION**  
Not to Scale



Ends Tied Closed,  
For Multiple Berms,  
Overlap 12"

**COMPOST FILTER POUCH**  
Not to Scale



THIS WORK WAS PREPARED BY  
ME OR UNDER MY SUPERVISION.  
*Kyle Shinyama*  
APRIL 30, 2022  
LIC. EXP. DATE

STATE OF HAWAII  
DEPARTMENT OF TRANSPORTATION  
HIGHWAYS DIVISION

**EROSION CONTROL PLAN**

*Kaumualii Highway Intersection  
Improvements at Waimea Canyon Drive  
Project No. 50B-01-14R*

Scale: As Shown Date: Feb 2021

SHEET No. *BMP-1* OF 1 SHEETS

ORIGINAL PLAN	DATE
NOTE BOOK	
DESIGNED BY	
QUANTITIES BY	
CHECKED BY	