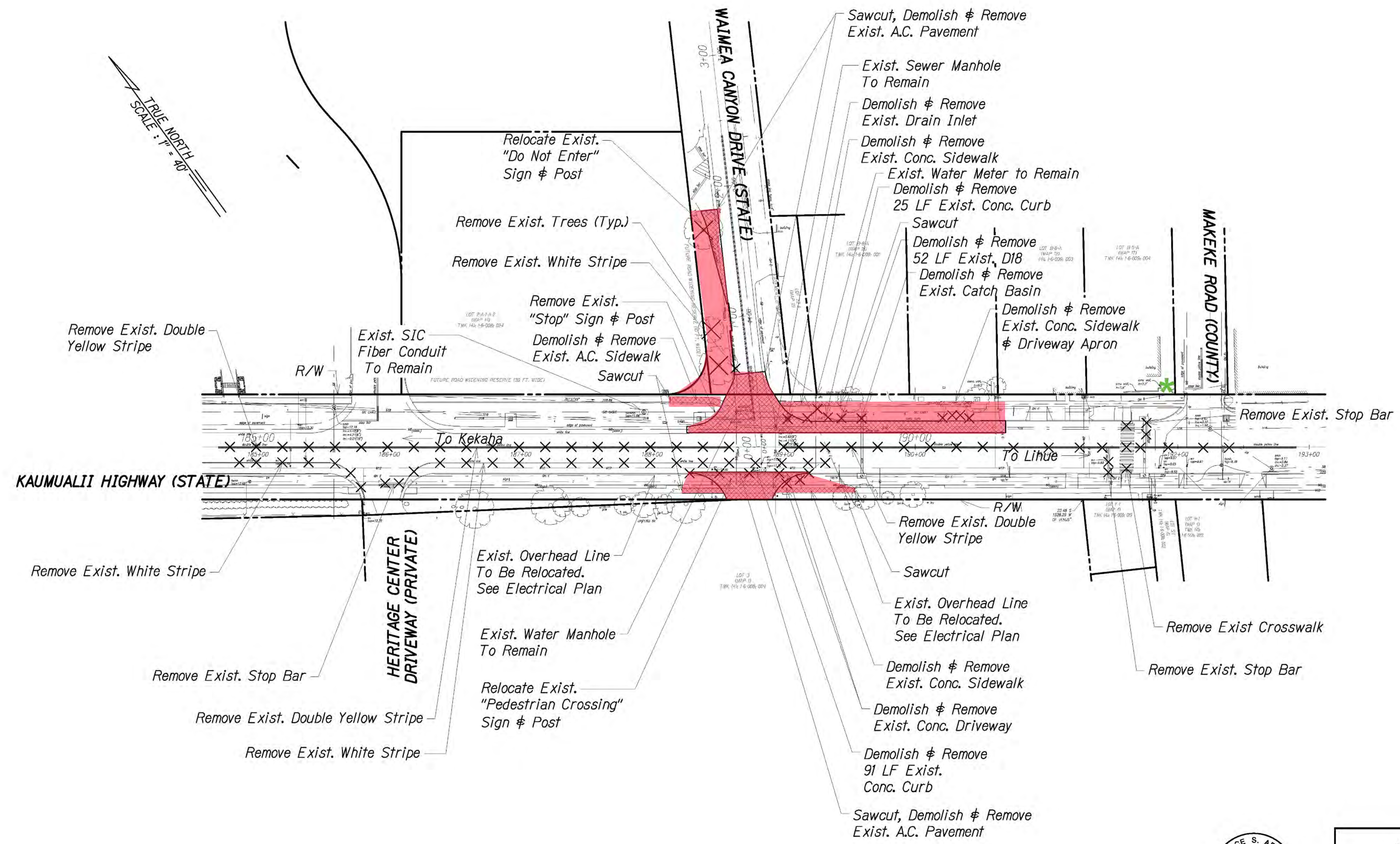


**APPENDIX B: MODIFIED DESIGN PLANS HIGHLIGHTING LOCATIONS OF GROUND  
DISTURBANCE**

This Page Left Blank Intentionally



DIST. NO.	STATE	PROJ. NO.	FISCAL YEAR	SHEET NO.	TOTAL SHEETS
KAUAI	HAW.	50B-01-14	2020	11	44



**NOTE:**  
All Exist Pavement Markings To Be Removed Shall Be Eradicated Completely. Exist. Stripe Should Not Be Seen After Eradication. Seal Eradication Area With Seal Coat Or Approved Equal. Acceptance Based On Engineers Approval.

Location of Ground Disturbance

\*

Approximate Location of SIHP 50-30-05-03251

TERRANCE S. ARASHIRO  
LICENSED PROFESSIONAL ENGINEER  
No. 6998-C  
HAWAII, U.S.A.

THIS WORK WAS PREPARED BY  
ME OR UNDER MY SUPERVISION.  
*T.S. Arashiro*  
APR 30, 2020  
LIC. EXP. DATE

STATE OF HAWAII  
DEPARTMENT OF TRANSPORTATION  
HIGHWAYS DIVISION  
**DEMOLITION PLAN**  
**WAIMEA CANYON DRIVE**  
*Kaumualii Highway Intersection  
Improvements at Waimea Canyon Drive  
and Menehune Road/Halepule Road  
Project No. 50B-01-14*  
Scale: As Shown      Date: XXX 2020  
SHEET No. D-1 OF 1 SHEETS

ORIGINAL PLAN	SURVEY PLOTTED BY	DATE
	DESIGNED BY	
	NOTED BY	
	CHECKED BY	
NOTE BOOK	DESIGNED BY	
	NOTED BY	
	QUANTITIES BY	
	CHECKED BY	







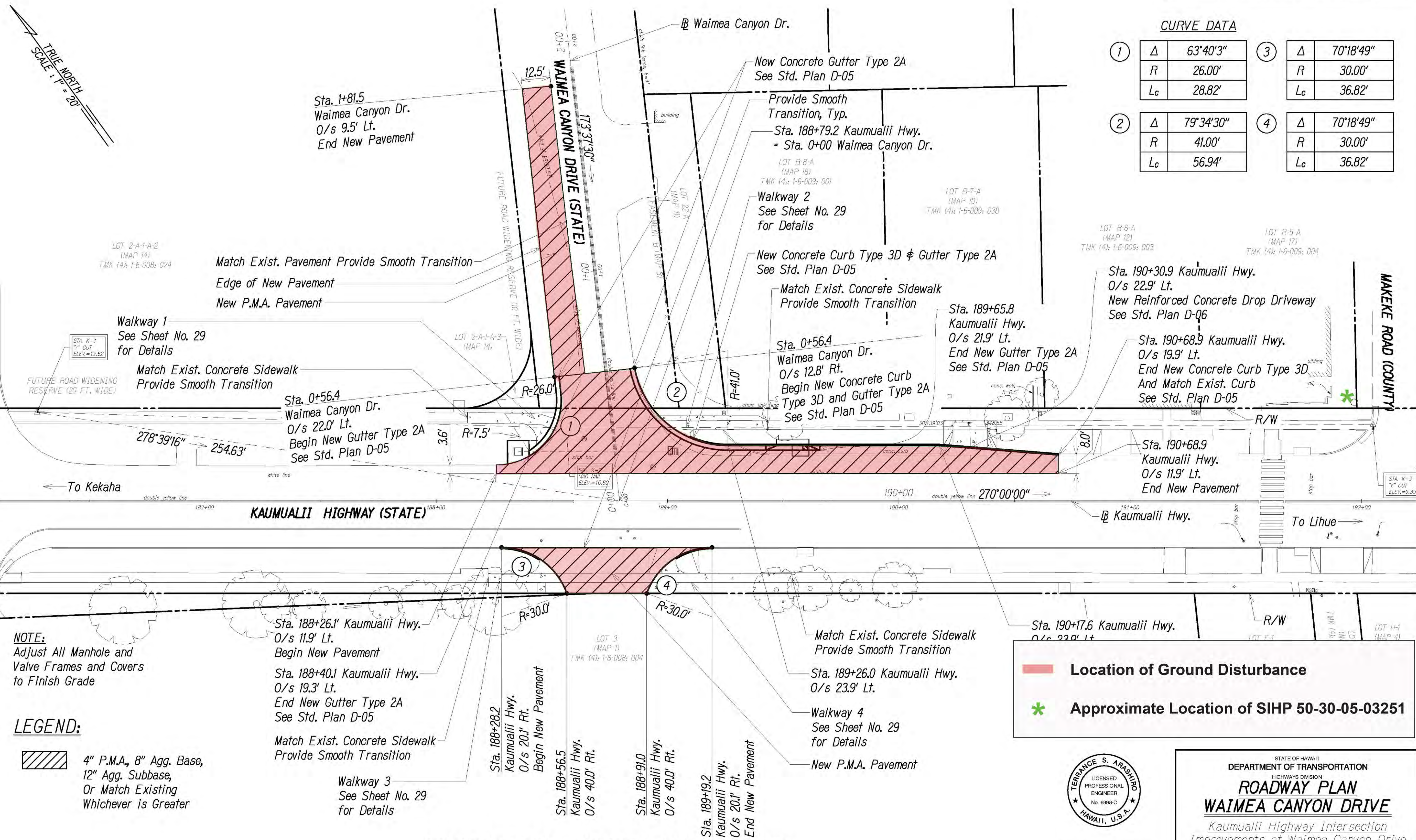




DIST. NO.	STATE	PROJ. NO.	FISCAL YEAR	SHEET NO.	TOTAL SHEETS
KAUAI	HAW.	50B-01-14	2020	12	44


CURVE DATA


1	$\Delta$	63°40'3"	3	$\Delta$	70°18'49"
	R	26.00'		R	30.00'
	Lc	28.82'		Lc	36.82'
2	$\Delta$	79°34'30"	4	$\Delta$	70°18'49"
	R	41.00'		R	30.00'
	Lc	56.94'		Lc	36.82'




**NOTE:**  
Adjust All Manhole and  
Valve Frames and Covers  
to Finish Grade

**LEGEND:**

 4" P.M.A., 8" Agg. Base,  
12" Agg. Subbase,  
Or Match Existing  
Whichever is Greater

 Location of Ground Disturbance

 Approximate Location of SIHP 50-30-05-03251



THIS WORK WAS PREPARED BY  
ME OR UNDER MY SUPERVISION.  
*Terrance S. Arashiro*  
APRIL 30, 2020  
LIC. EXP. DATE

STATE OF HAWAII  
DEPARTMENT OF TRANSPORTATION  
HIGHWAYS DIVISION  
**ROADWAY PLAN**  
**WAIMEA CANYON DRIVE**  
Kaumualii Highway Intersection  
Improvements at Waimea Canyon Drive  
and Menehune Road/Halepule Road  
Project No. 50B-01-14  
Scale: As Shown Date: XXX 2020  
SHEET No. RP-1 OF 1 SHEETS

**ROADWAY PLAN - WAIMEA CANYON DRIVE**  
Scale : 1" = 20'

DATE	_____
SURVEY PLOTTED BY	_____
DESIGNED BY	_____
TRAFFIC BY	_____
NOTE BOOK	_____
QUANTITIES BY	_____
CHECKED BY	_____