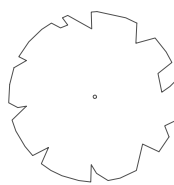



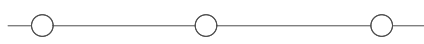




DIST. NO.	STATE	PROJ. NO.	FISCAL YEAR	SHEET NO.	TOTAL SHEETS
KAUAI	HAW.	50B-01-14, PH. 2	2021	9	16


LEGEND

	Existing Tree
	Existing Contour Line and Elevation Text
	Existing Raised Pavement Markers
	Existing Sign
	Existing Wooden Fence
	Existing Drain Inlet
	Right-of-Way

ABBREVIATIONS

A.C.	Asphalt Concrete	Pav't	Pavement
ARV	Air Relief Valve	Pb	Pullbox
\varnothing	Baseline	PIVC	Point of Intersection Vertical Curve
BC	Bottom of Curb	\varnothing	Property Line
Blk.	Block	PC	Point of Curve
Blvd.	Boulevard	PCC	Point of Compound Curve
BV	Bottom Vertical	POC	Point on Curve
BVC	Begin Vertical Curve	PPB	Pedestrian Push Button
BW	Bottom of Wall	PPM	Parts Per Million
CB	Catch Basin	PRC	Point of Reverse Curve
Ch	Chord	PT	Point of Tangency
\varnothing	Centerline	PRVC	Point of Reverse Vertical Curve
CL	Class	R	Radius
C.O.	Cleanout	RCP	Reinforced Concrete Pipe
Conc.	Concrete	ref	Reflector
CG	Change in Grade	R.O.W. or R/W	Right-of-Way
CRM	Concrete Rubble Masonry	rpm	Raised Pavement Marker
CY	Cubic Yards	Rt.	Right
d or DIA.	Diameter	S	Spread
DI	Drain Inlet	SDMH	Storm Drain Manhole
Dr.	Drive	SF	Square Feet
D/W or Drwy.	Driveway	SIC	Sandwich Isles Communications Inc.
Δ	Delta	SMH	Sewer Manhole
EMB	Embankment	Sta.	Station
EVC	End Vertical Curve	Std.	Standard
EXC	Excavation	T	Tangent
Exist.	Existing	TC	Top of Curb
FH	Fire Hydrant	Temp.	Temporary
Fin.	Finished	TSS	Traffic Signal Standard
Fnd	Found	TV	Top Vertical
ga	Guy Anchor	TW	Top of Wall
GRP	Grouted Rubble Paving	Typ.	Typical
$\Delta/2$	Half Delta	UP	Utility Pole
h	Height	V.C.	Vertical Curve
Horiz.	Horizontal	Vert.	Vertical
Hwy.	Highway	W/	With
Inv.	Invert	WL	Water Line
Lbs	Pounds	WM	Water Meter
Lc	Length of Curve	WMH	Water Manhole
LF	Linear Feet	WV	Water Valve
Lt	Left		
Max.	Maximum		
MH	Manhole		
Min.	Minimum		
M.L.	Matchline		
NO.	Number		
O.C.	On Center		
O/S	Offset		

ORIGINAL PLAN	SURVEY PLOTTED BY	DATE
	DESIGNED BY	
NOTE BOOK	TRACED BY	
	QUANTITIES BY	
No.	CHECKED BY	



THIS WORK WAS PREPARED BY
ME OR UNDER MY SUPERVISION.
Kyle Shinyama
APRIL 30, 2022
LIC. EXP. DATE

STATE OF HAWAII
DEPARTMENT OF TRANSPORTATION
HIGHWAYS DIVISION

LEGEND AND ABBREVIATIONS

Kaumualii Highway Intersection
Improvements at
Menehune Road and Halepule Road

Scale: As ShownDate: Feb 2021

SHEET No. G-8 OF 8 SHEETS