














FED. ROAD DIST. NO.	STATE	PROJ. NO.	FISCAL YEAR	SHEET NO.	TOTAL SHEETS
HAWAII	HAW.	50DE-01-05M	2005	26	39

## TRAFFIC SIGN SUMMARY

SIGN NO.	MESSAGE	QUANTITY			
		10 SQ. FT. OR LESS		GREATER THAN 10 SQ. FT.	
		W/POST	W/O POST	W/POSTS	W/O POSTS
R1-1	STOP	4			
R1-2	YIELD	5			
R2-1(25)-B	SPEED LIMIT 25			1	
R2-1(35)-B	SPEED LIMIT 35			5	
R2-5B(25)-B	REDUCED SPEED 25			1	
R3-1		1			
R3-2		2			
R3-1a	NO RIGHT TURN		1		
R3-2a	NO LEFT TURN		2		
R3-40(L)		2			
R4-1-B	DO NOT PASS	1			
R4-7		1			
R5-1			1		
R7-107	NO PARKING / BUS STOP	1			
R8-3a		4			
R8-3ae(L)			1		
R8-3ae(R)			1		
R8-3ae			2		
R10-12		1			
R15-1	UNLAWFUL TO LITTER \$1000 FINE	1			
W2-2(L)		2			
W2-2(R)		1			
W3-3		2			
W8-6	TRUCK CROSSING	1			
W16-8	NANI ST		1		
D11-1 w/ M4-11	BEGIN BIKE ROUTE	1			
D11-2 w/ M4-12	END BIKE ROUTE	1			
	TOTAL	31	9	7	

# CONSTRUCTION SIGN SUMMARY

<i>SIGN NO.</i>	<i>MESSAGE</i>	<i>W/POSTS</i>	<i>W/O POST</i>
<i>CW20-1A(d)</i>	<i>ROAD WORK AHEAD</i>	<i>3</i>	<i>—</i>
<i>CW20-4</i>	<i>ONE LANE ROAD AHEAD</i>	<i>1</i>	<i>—</i>
<i>CW20-7a</i>	<i>FLAGMAN/POLICEMAN</i>	<i>1</i>	<i>—</i>
<i>CG20-2A</i>	<i>END ROAD WORK</i>	<i>3</i>	<i>—</i>
<i>R2-5b(25)</i>	<i>REDUCED SPEED (25) with all Supplemental Plates</i>	<i>2</i>	<i>—</i>
<i>R2-1(25)</i>	<i>SPEED LIMIT (25) with all Supplemental Plates</i>	<i>3</i>	<i>—</i>
<i>R2-1(35)</i>	<i>SPEED LIMIT (35) with all Supplemental Plates</i>	<i>1</i>	<i>—</i>
	<i>TOTAL</i>	<i>14</i>	<i>0</i>

*Note: Each construction assembly shall include all supplemental plates (where applicable), sign posts and Type II Object Marker on each post as noted on Plan Sht. No. 23. Each construction sign assembly shall be considered as one pay item under Item No. 621.7100, Construction Sign with Posts.*

## REFLECTOR MARKER SUMMARY

TYPE	QUANTITY					
	W/O POST		W/FLEXIBLE POST		W/STEEL POST	
	YELLOW	WHITE	YELLOW	WHITE	YELLOW	WHITE
RM-2	—	—	—	—	—	—
*RM-3	65	—	—	—	—	—
RM-4	—	—	—	—	—	—
**OM, Type II	40	—	—	—	—	—

*\*All Reflector Markers (RM-3) installed on regulatory and warning signs shall be paid for under Contract Item No. 621.4131 - Reflector Marker (RM-3).*

**\*\* Install Object Marker (OM-II) without post on all utility poles that are located within 30 feet of the edge of paved shoulder.**

## STREET NAME SIGN SUMMARY

<i>SIGN NO.</i>	<i>STREET NAME</i>	<i>QUANTITY</i>
<i>D-3-1-1</i>	<i>NANI ST</i>	<i>1</i>
<i>D-3-1-2</i>	<i>UAHI RD</i>	<i>1</i>
	<i>TOTAL</i>	<i>2</i>

*Note:*  
*Street name sign shall be installed*  
*on regulatory sign (stop sign).*

## MILEPOST MARKER SUMMARY

SIGN NO. AND MESSAGE	QUANTITY	
	W/ POST	W/O POST
DIO-1 1 DIO-7 50	1	—
TOTAL	1	0

*Note: All Mile Post Markers shall be installed bi-directionally.*

STATE OF HAWAII  
DEPARTMENT OF TRANSPORTATION  
HIGHWAYS DIVISION

**TRAFFIC SUMMARIES**

**KAUMUALII HIGHWAY RESURFACING**  
**Lihue Mill Bridge to Puhi Road**  
**Project No. 50DE-01-05M**

Date: January 2001

ORIGINAL PLAN	SURVEY PLOTTED BY _____	DATE <u>9/04</u>
NOTE BOOK kel.ramon akmusch2.dgr	DRAWN BY <u>X</u>	_____
	TRACED BY _____	_____
	DESIGNED BY <u>X</u>	_____
	QUANTITIES BY _____	_____
	CHECKED BY _____	_____