

INDEX TO DRAWINGS	
SHEET NO.	DESCRIPTION
1	TITLE SHEET
2	STANDARD PLANS SUMMARY
3	GENERAL NOTES & LEGEND
4	WATER POLLUTION AND EROSION CONTROL NOTES
5	WATER POLLUTION & EROSION CONTROL MEASURES & NOTES FOR CONSTRUCTION WITHIN COUNTY RIGHT-OF-WAY
6 – 11	TYPICAL SECTIONS
12 – 16	ROADWAY PLAN
17	PAVEMENT MARKING LEGEND, DETAILS AND NOTES
18 – 22	PAVEMENT MARKING AND TRAFFIC SIGNING PLAN
23	LOW SPEED UNDIVIDED HIGHWAY WORK ZONE SIGNING PLAN, NOTES & DETAILS
24	TRAFFIC CONTROL PLAN WITHIN COUNTY RIGHT-OF-WAY
25	PAVEMENT MARKING & TRAFFIC SUMMARIES
26	TRAFFIC SUMMARIES
27	SIGN DETAILS
28 – 32	DRAINAGE DETAILS
33	LIHUE MILL BRIDGE JOINT REPAIR
34	BRIDGE JOINT REPAIR NOTES AND DETAILS
35	LOOP DETECTOR DETAILS
36 – 39	LOOP DETECTOR PLAN

STATE OF HAWAII

DEPARTMENT OF TRANSPORTATION

HIGHWAYS DIVISION

HONOLULU, HAWAII

"AS-BUILT" PLANS FOR

KAUMUALII HIGHWAY RESURFACING

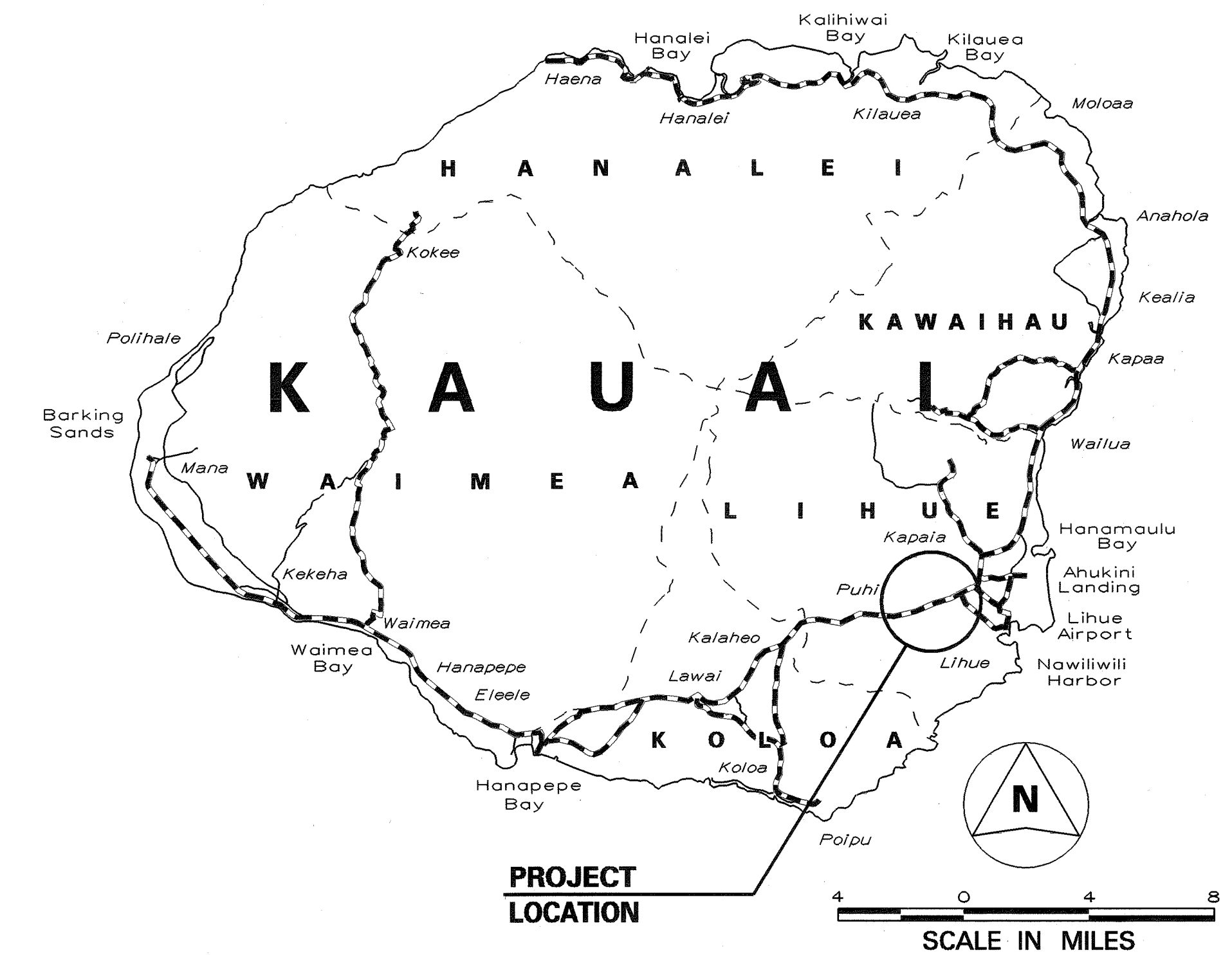
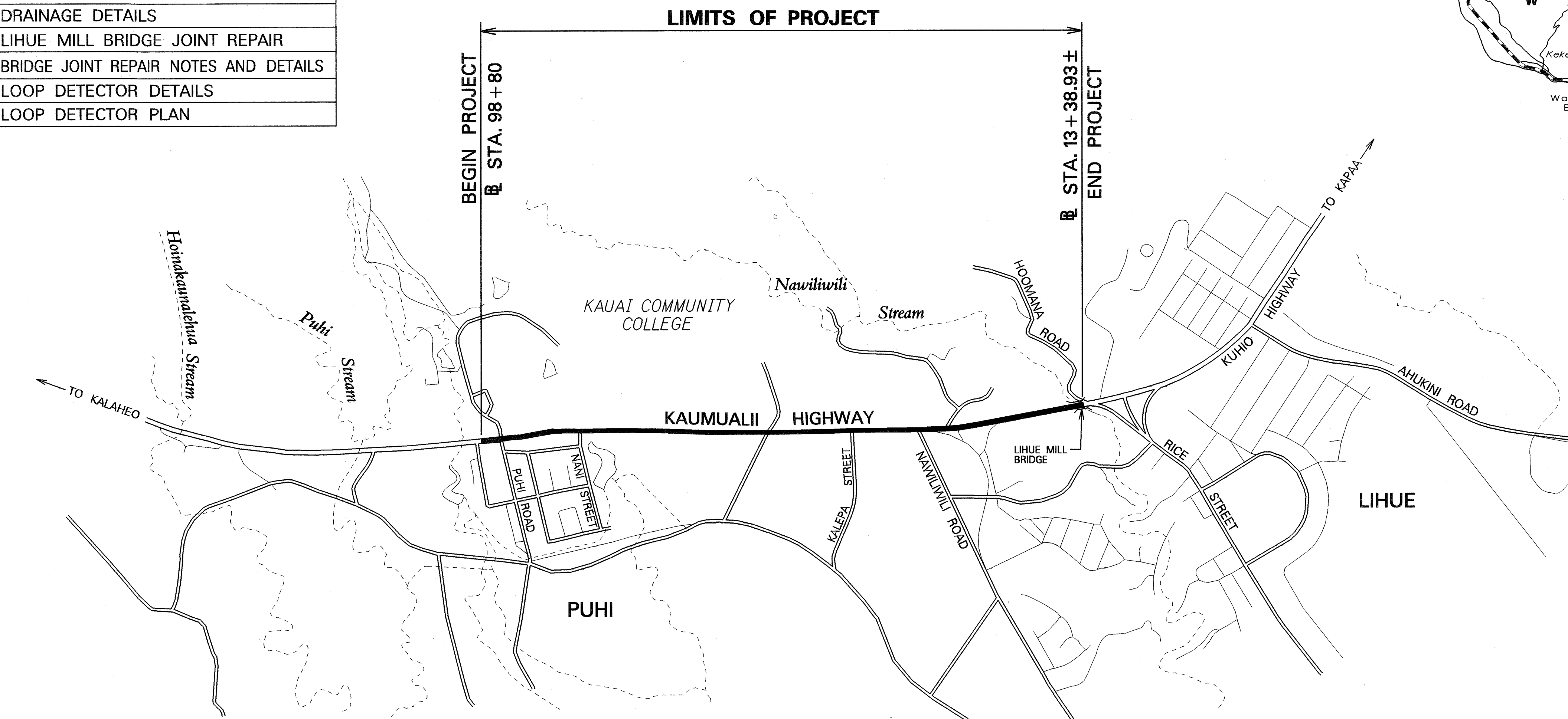
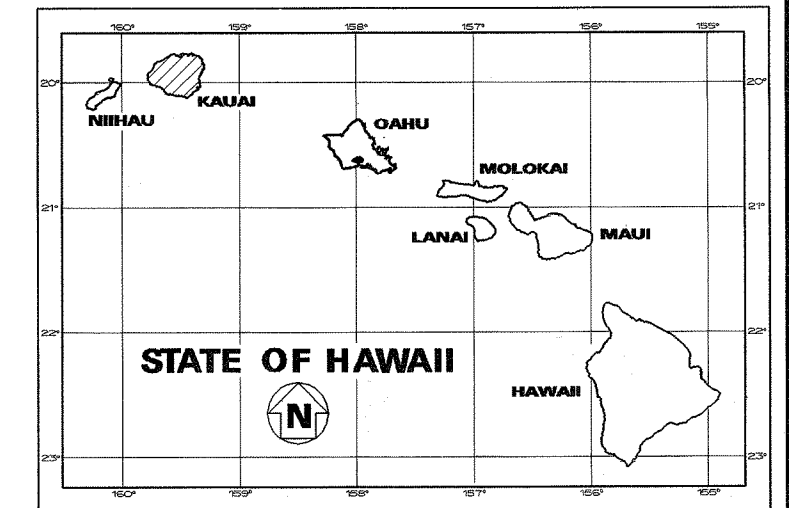
LIHUE MILL BRIDGE TO PUHI ROAD

PROJECT NO. 50DE-01-05M

DISTRICT OF LIHUE

ISLAND OF KAUAI

FED. ROAD DIST. NO.	STATE	PROJ. NO.	FISCAL YEAR	SHEET NO.	TOTAL SHEETS
HAWAII	HAW.	50DE-01-05M	2005	1	39



MILE POST 0.17 TO MILE POST 1.79

HWY-K	HWY-KE	241-3015	JAN. 2005
DESIGNED BY	MANAGED BY	PHONE	DATE

SCALE IN THOUSAND FEET

LAYOUT PLAN

GROSS LENGTH OF PROJECT.....1.62 MILES
NET LENGTH OF PROJECT1.62 MILES

CHANGES MADE DURING CONSTRUCTION HAVE BEEN INCORPORATED ON THESE PLANS EXCEPT CHANGES IN THE ORIGINAL THEORETICAL QUANTITIES. FOR ACTUAL QUANTITIES, REFER TO PROJECT LEDGER AND/OR COMPUTATION BOOK.

William Sabala 4/17/13

DEPARTMENT OF TRANSPORTATION
STATE OF HAWAII

APPROVED:

Shree M. G. Joshi 2.24.05
"DIR. OF TRANSPORTATION" DATE