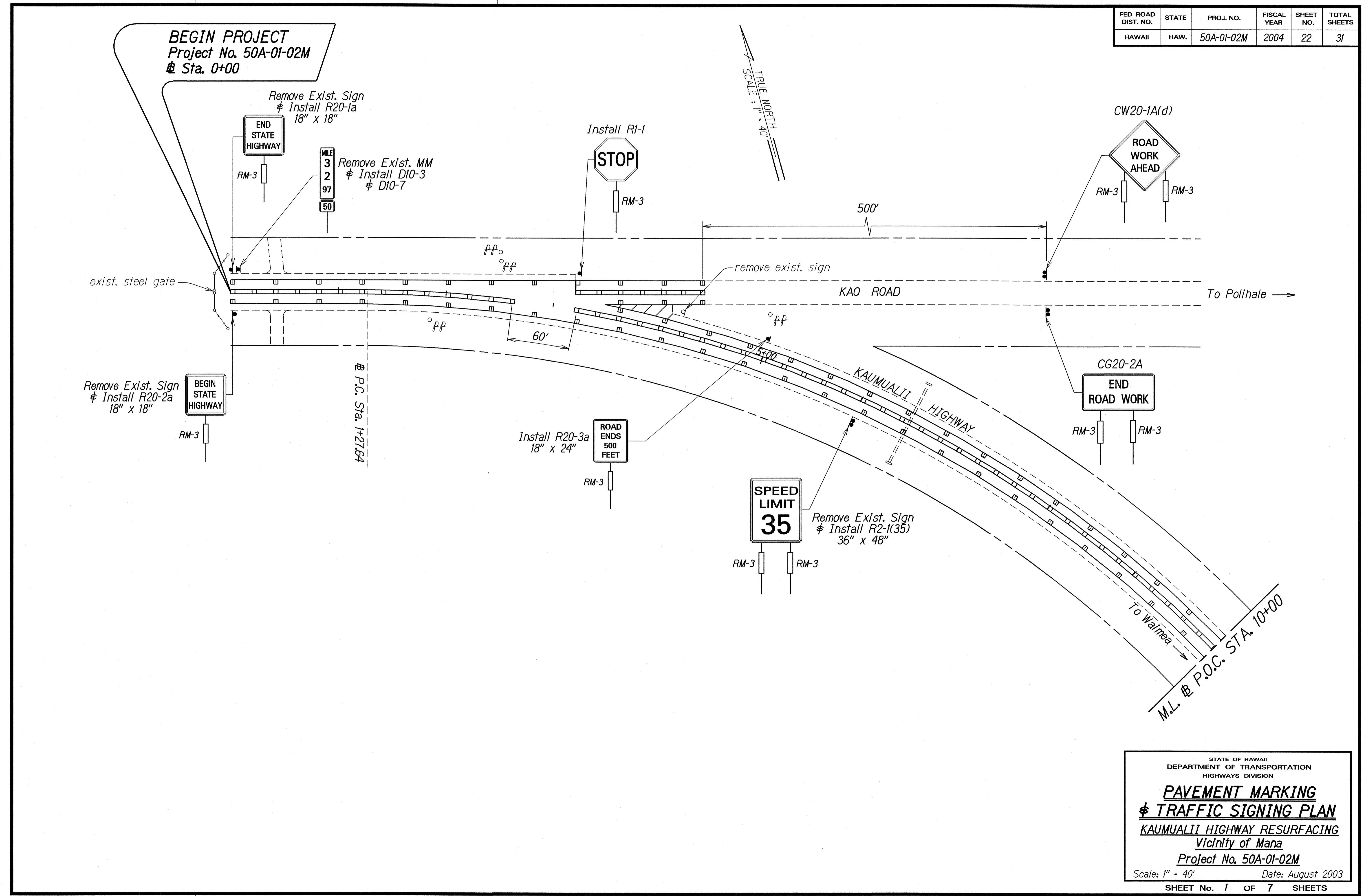


FED. ROAD DIST. NO.	STATE	PROJ. NO.	FISCAL YEAR	SHEET NO.	TOTAL SHEETS
HAWAII	HAW.	50A-01-02M	2004	22	31



DESIGNED BY	DATE
DRAWN BY	
CHECKED BY	
IN CHARGE	
NOTED BY	
QUANTITIES BY	
CHECKED BY	

STATE OF HAWAII  
DEPARTMENT OF TRANSPORTATION  
HIGHWAYS DIVISION

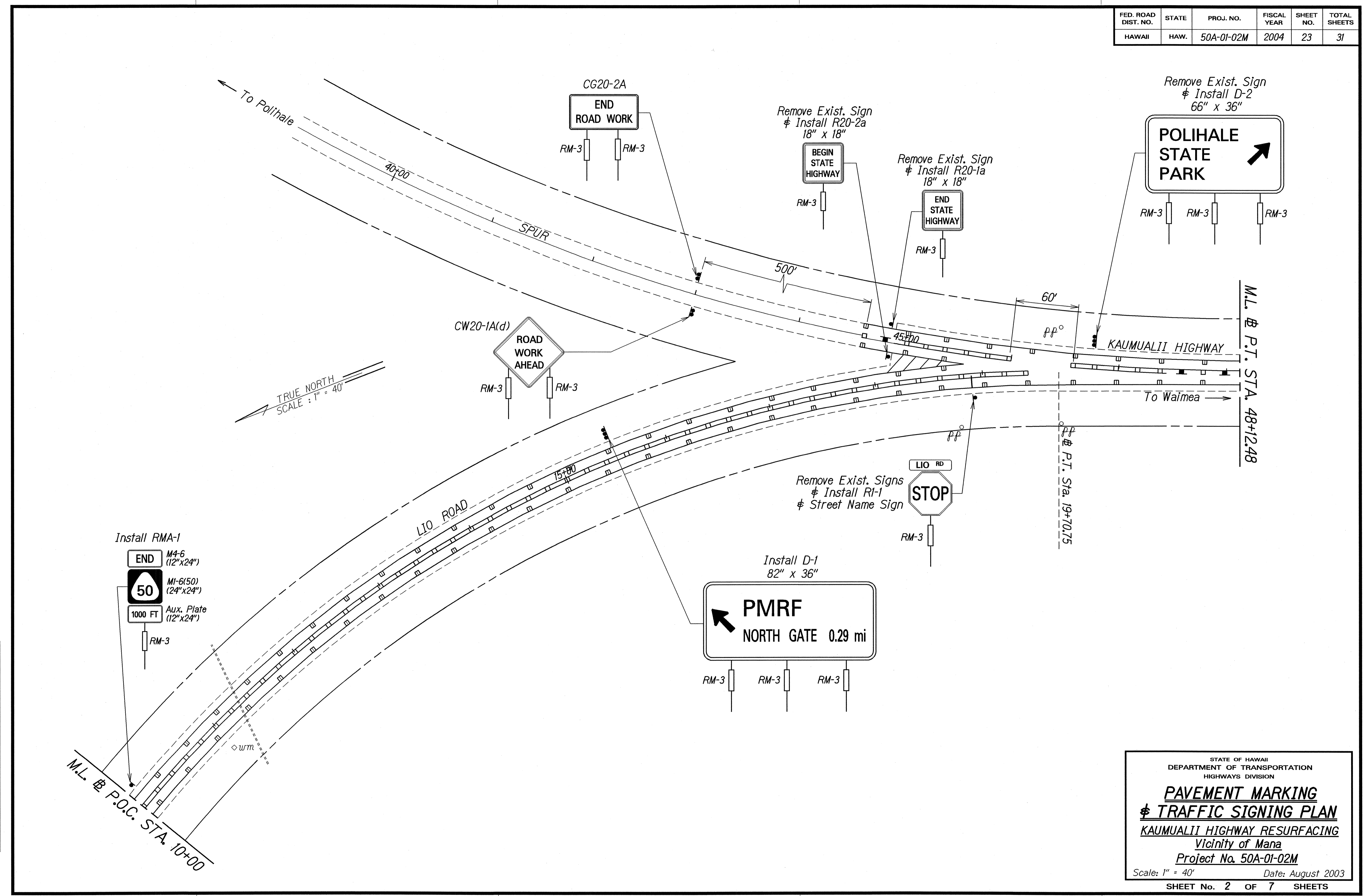
**PAVEMENT MARKING  
& TRAFFIC SIGNING PLAN**

KAUMUALII HIGHWAY RESURFACING  
Vicinity of Mana  
Project No. 50A-01-02M

Scale: 1" = 40'      Date: August 2003

SHEET No. 1 OF 7 SHEETS

FED. ROAD DIST. NO.	STATE	PROJ. NO.	FISCAL YEAR	SHEET NO.	TOTAL SHEETS
HAWAII	HAW.	50A-01-02M	2004	23	31



SURVEY PLOTTED BY	DATE
DESIGNED BY	
TRACED BY	
NOTE BOOK	
DESIGNED BY	
QUANTITIES BY	
CHECKED BY	

STATE OF HAWAII  
DEPARTMENT OF TRANSPORTATION  
HIGHWAYS DIVISION

**PAVEMENT MARKING  
& TRAFFIC SIGNING PLAN**

**KAUMUALII HIGHWAY RESURFACING**  
Vicinity of Mana  
Project No. 50A-01-02M

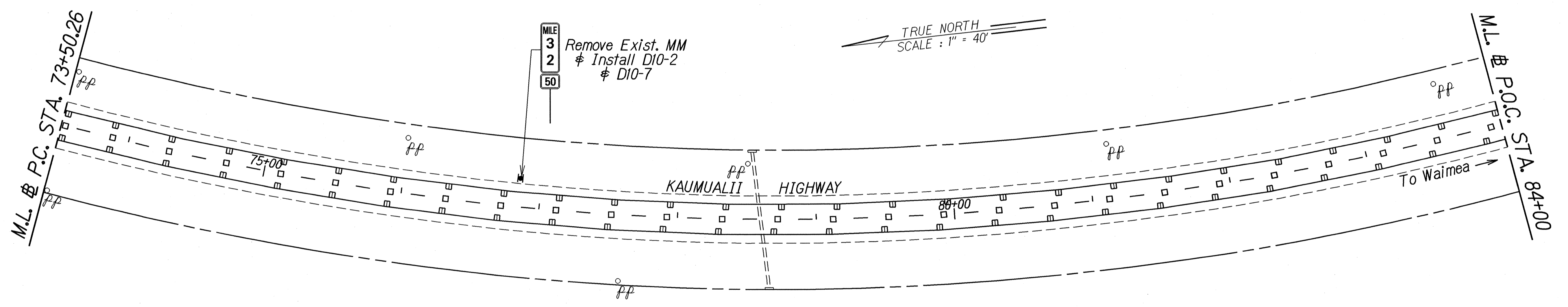
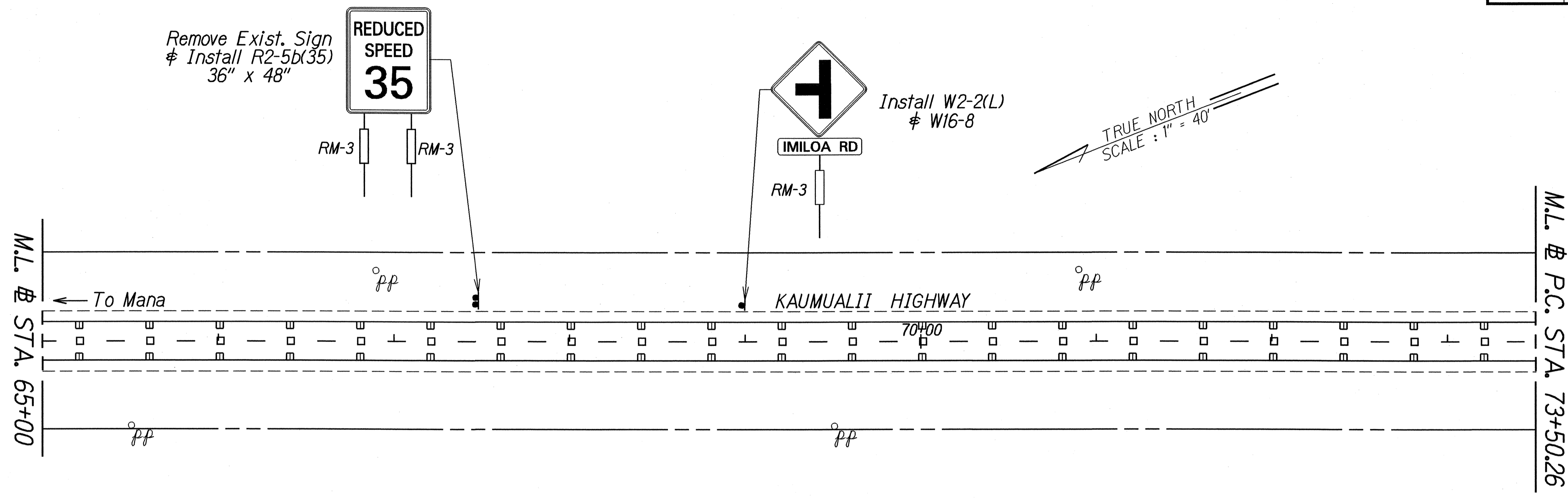
Scale: 1" = 40'      Date: August 2003

SHEET No. 2 OF 7 SHEETS

DD2-Highway Design Section



FED. ROAD DIST. NO.	STATE	PROJ. NO.	FISCAL YEAR	SHEET NO.	TOTAL SHEETS
HAWAII	HAW.	50A-01-02M	2004	25	31



DATE	08/01/2003
SURVEY PLOTTED BY	JL
FRACED BY	JL
DESIGNED BY	JL
QUANTITIES BY	JL
CHECKED BY	JL

STATE OF HAWAII  
DEPARTMENT OF TRANSPORTATION  
HIGHWAYS DIVISION

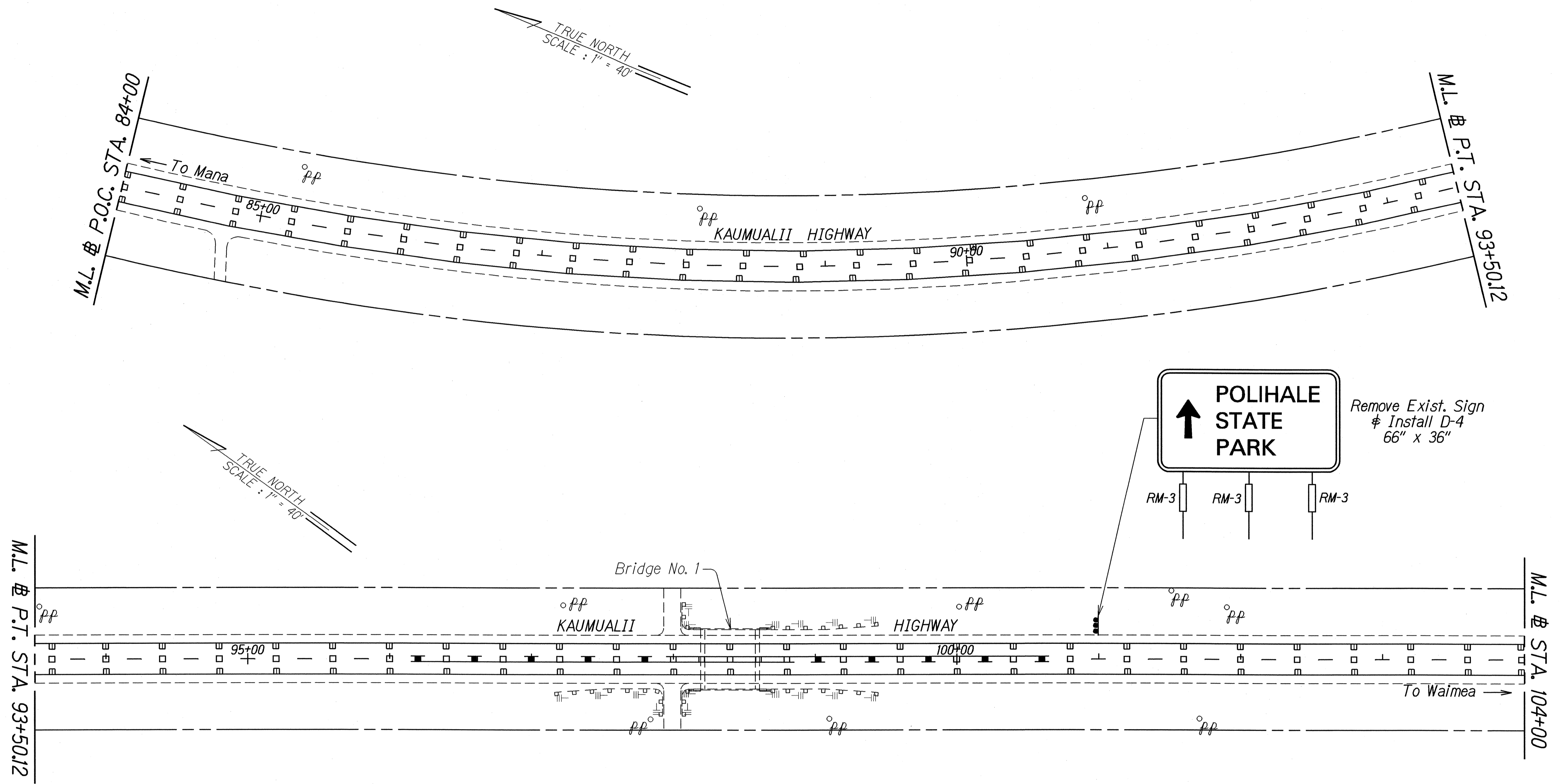
**PAVEMENT MARKING  
& TRAFFIC SIGNING PLAN**

**KAUMUALII HIGHWAY RESURFACING**  
Vicinity of Mana  
Project No. 50A-01-02M

Scale: 1" = 40'      Date: August 2003

SHEET No. 4 OF 7 SHEETS

FED. ROAD DIST. NO.	STATE	PROJ. NO.	FISCAL YEAR	SHEET NO.	TOTAL SHEETS
HAWAII	HAW.	50A-01-02M	2004	26	31



NOTE: All existing reflector markers and object markers on bridge approaches shall remain in place.

ORIGINAL PLAN	DATE
SURVEY PLOTTED BY	28. AUG. 2003
DESIGNED BY	
NOTED BY	
CHECKED BY	

STATE OF HAWAII  
DEPARTMENT OF TRANSPORTATION  
HIGHWAYS DIVISION

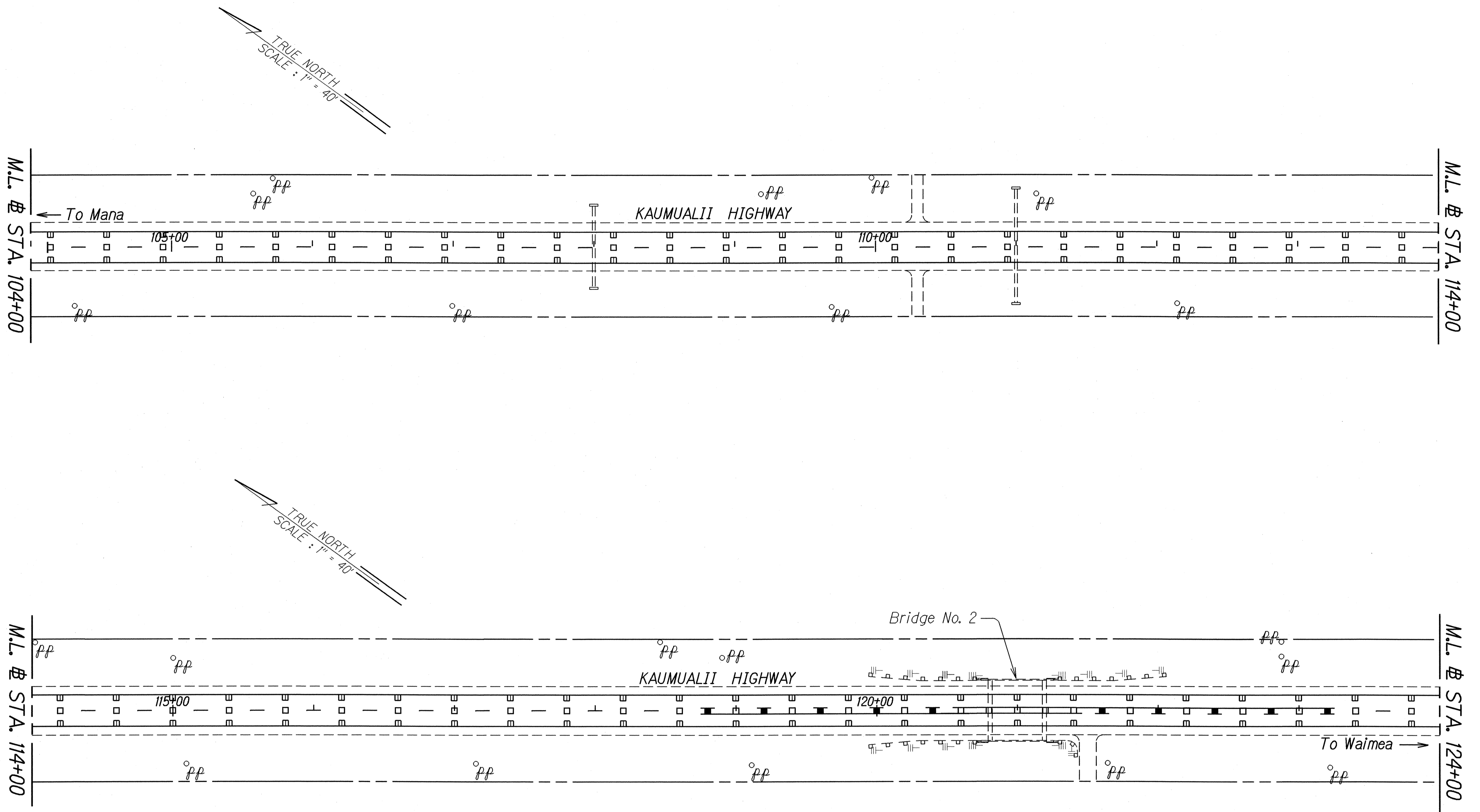
**PAVEMENT MARKING  
& TRAFFIC SIGNING PLAN**

**KAUMUALII HIGHWAY RESURFACING**  
*Vicinity of Mana*  
Project No. 50A-01-02M

Scale: 1" = 40'      Date: August 2003

SHEET No. 5 OF 7 SHEETS

FED. ROAD DIST. NO.	STATE	PROJ. NO.	FISCAL YEAR	SHEET NO.	TOTAL SHEETS
HAWAII	HAW.	50A-01-02M	2004	27	31



NOTE: All existing reflector markers and object markers on bridge approaches shall remain in place.

ORIGINAL PLAN	SURVEY PLOTTED BY	DATE
NOTE BOOK	DRAWN BY	08/20/03
QUANTITIES BY	DESIGNED BY	
CHECKED BY	CHECKED BY	

STATE OF HAWAII  
DEPARTMENT OF TRANSPORTATION  
HIGHWAYS DIVISION

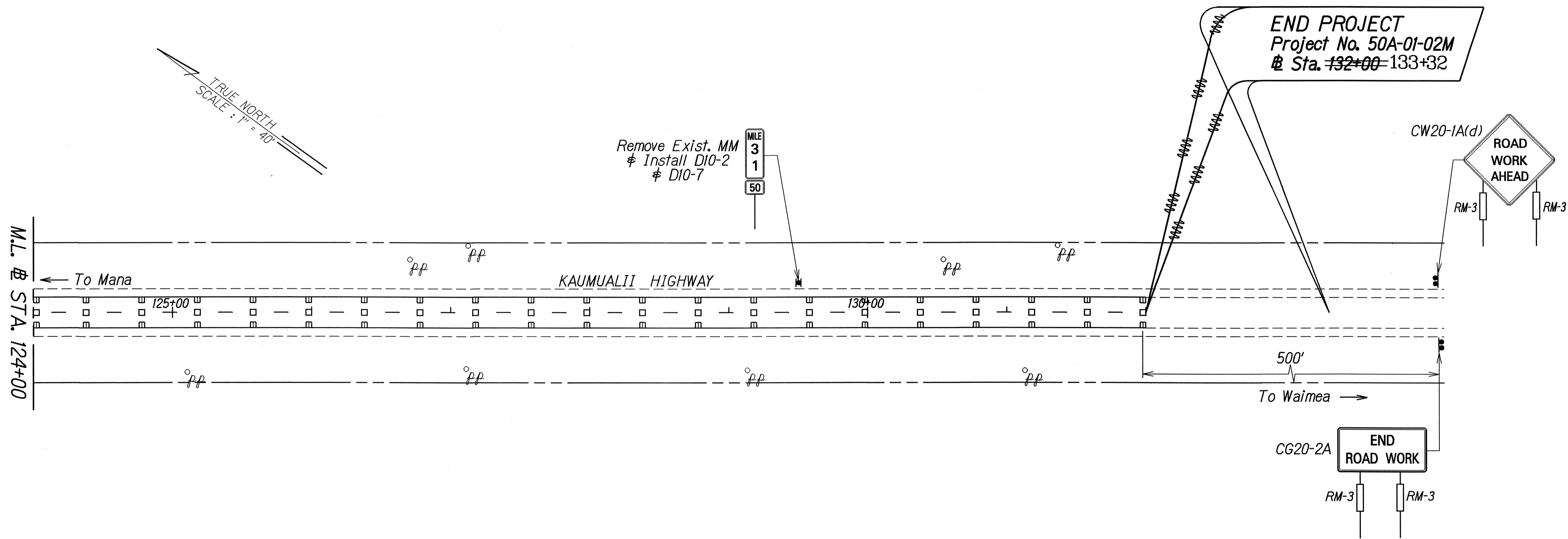
**PAVEMENT MARKING  
& TRAFFIC SIGNING PLAN**

**KAUMUALII HIGHWAY RESURFACING**  
Vicinity of Mana  
Project No. 50A-01-02M

Scale: 1" = 40'      Date: August 2003

SHEET No. 6 OF 7 SHEETS

FED. ROAD DIST. NO.	STATE	PROJ. NO.	FISCAL YEAR	SHEET NO.	TOTAL SHEETS
HAWAII	HAW.	50A-01-02M	2004	28	31



ORIGINAL PLAN	SURVEY PLOTTED BY	DATE
	DRAWN BY	SEP. 2002
	DESIGNED BY	
	QUANTITIES BY	
	CHECKED BY	

**LEGEND FOR AS-BUILT POSTINGS**

~~~~~ Squiggly line for as-built deletion

==00== Double line for as-built deletion

Roadway Text for as-built posting

STATE OF HAWAII  
DEPARTMENT OF TRANSPORTATION  
HIGHWAYS DIVISION

**PAVEMENT MARKING & TRAFFIC SIGNING PLAN**

**KAUMUALII HIGHWAY RESURFACING**  
Vicinity of Mana  
Project No. 50A-01-02M

Scale: 1" = 40' Date: August 2003

SHEET No. 7 OF 7 SHEETS