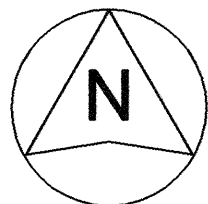
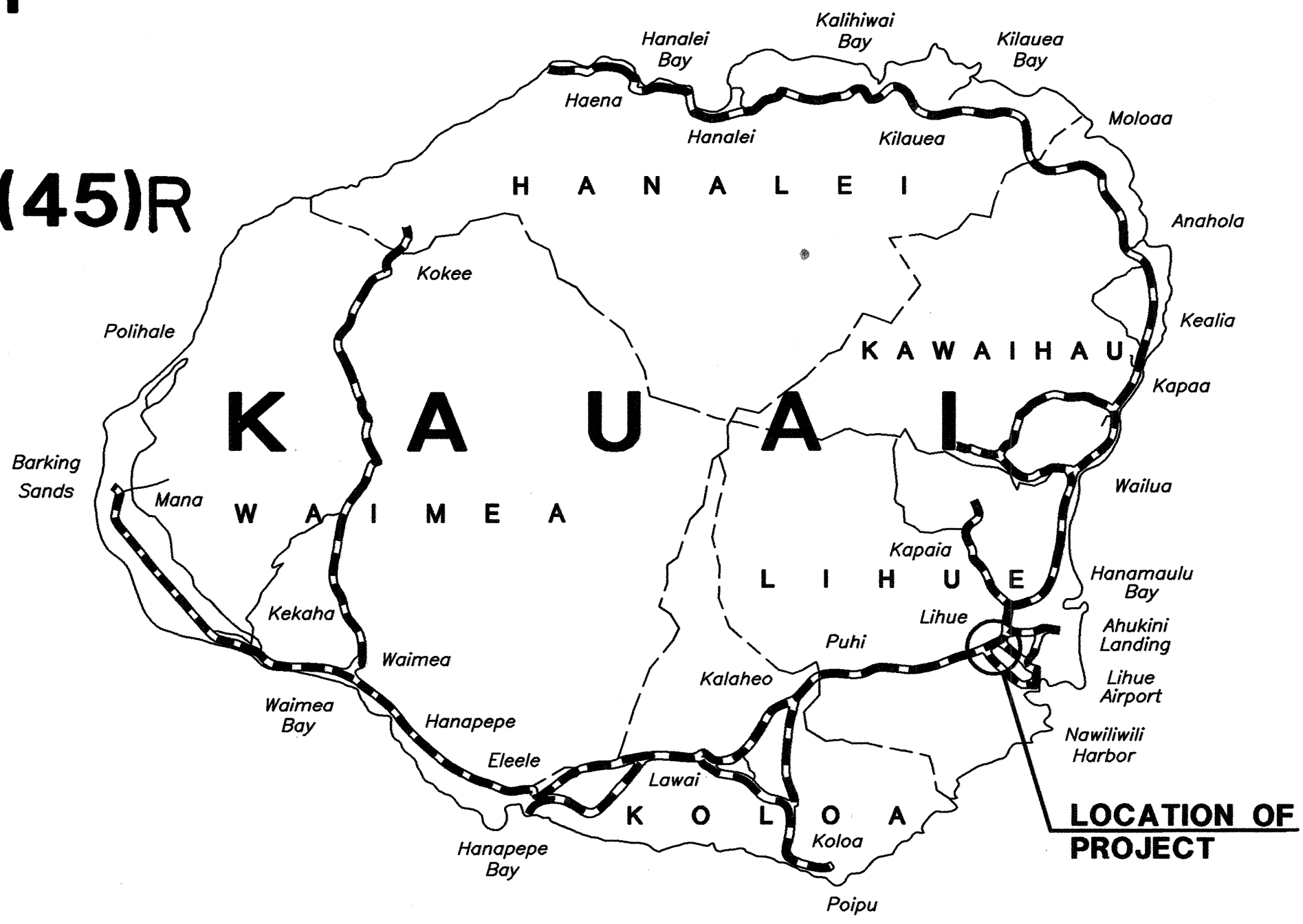
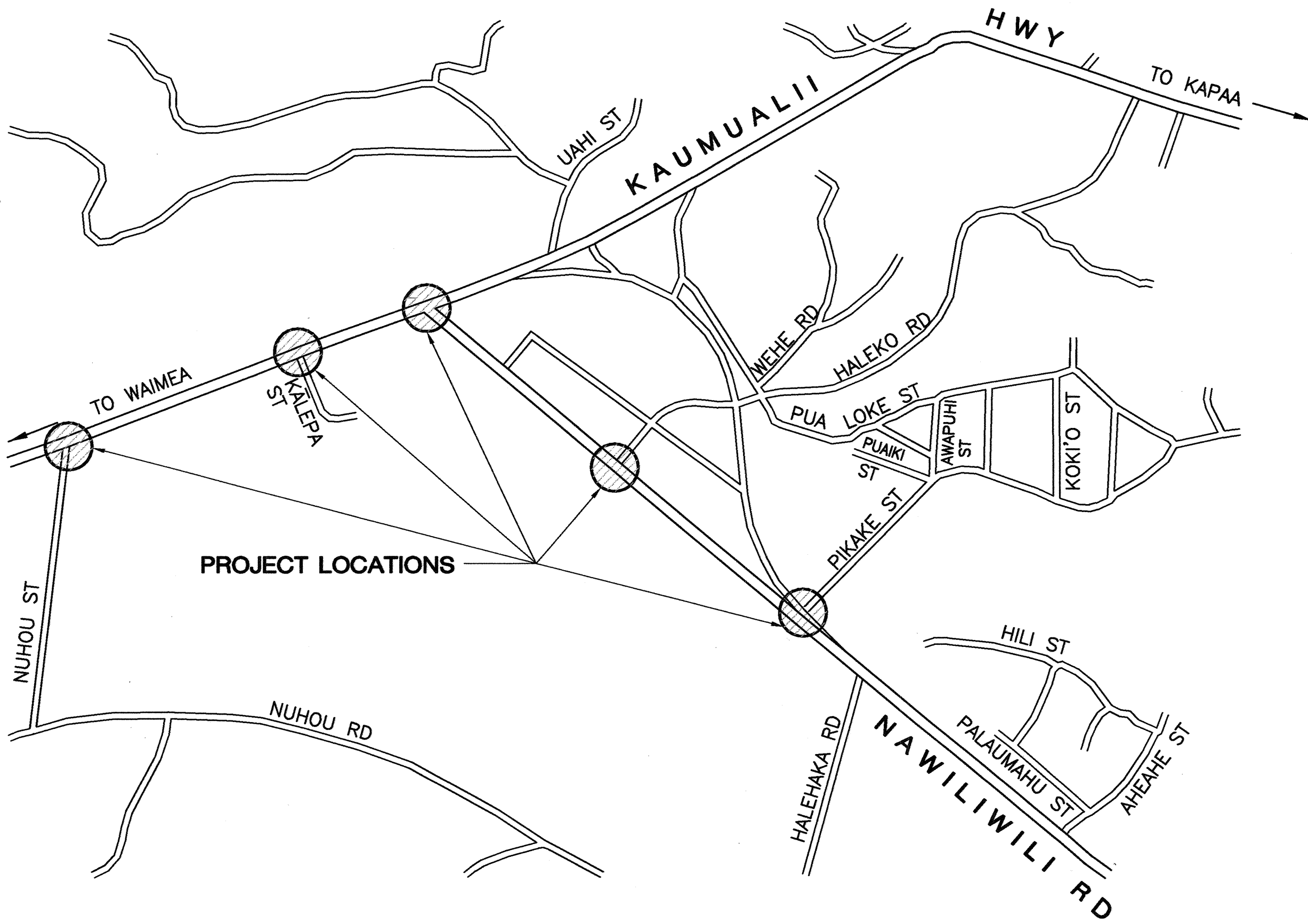
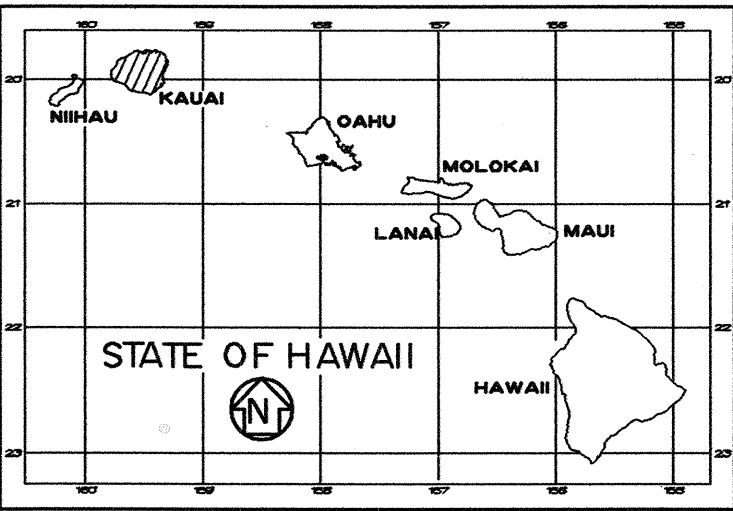



INDEX TO DRAWINGS	
SHT. NO.	DESCRIPTION
1	TITLE SHEET
2	STANDARD PLANS SUMMARY
3	GENERAL NOTES AND CURB RAMP NOTES
4	PAVEMENT MARKING NOTES AND CONSTRUCTION WITHIN COUNTY RIGHT-OF-WAY NOTES
5-6	WATER POLLUTION AND EROSION CONTROL NOTES
7	PROJECT SITE PLAN
8-11	EXISTING CONDITION PLAN
12-13	INTERSECTION DETAIL PLAN
14	TRAFFIC SIGNAL NOTES AND LEGEND
15-19	TRAFFIC SIGNAL MODIFICATION PLAN
20-24	CURB RAMP DETAILS
25-31	MISCELLANEOUS DETAILS
32	STREET SIGN DETAILS
33	ELECTRICAL SYMBOLS & NOTES
34-41	ELECTRICAL PLANS
42-43	EROSION CONTROL PLANS
44	EROSION CONTROL NOTES AND DETAILS

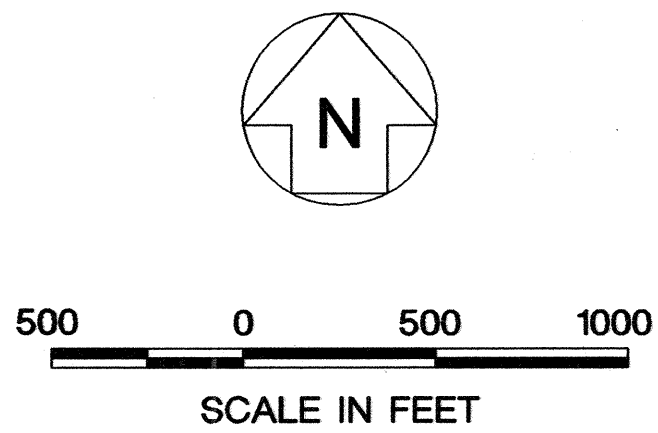
STATE OF HAWAII
DEPARTMENT OF TRANSPORTATION
HIGHWAYS DIVISION
HONOLULU, HAWAII
PLANS FOR
TRAFFIC SIGNAL MODERNIZATION
AT VARIOUS HIGHWAY LOCATIONS, KAUAI
VICINITY OF LIHUE
FEDERAL-AID PROJECT NO. CMAQ-700(45)R
DISTRICT OF LIHUE
ISLAND OF KAUAI

FED. ROAD DIST. NO.	STATE	FED. AID PROJ. NO.	FISCAL YEAR	SHEET NO.	TOTAL SHEETS
HAWAII	HAW.	CMAQ-700(45)R	2004	1	44



4 0 4 8
SCALE IN MILES

— — — — — FEDERAL AID PROJECTS PREVIOUSLY CONSTRUCTED OR UNDER CONSTRUCTION



LAYOUT PLAN

DEPARTMENT OF TRANSPORTATION STATE OF HAWAII	
APPROVED:	
<i>[Signature]</i> DIR. OF TRANSPORTATION	10.2.03 DATE

WILSON OKAMOTO & ASSOC.
DESIGNED BY
MANAGED BY
HWY-TD
692-7679
PHONE
10/7/02
DATE