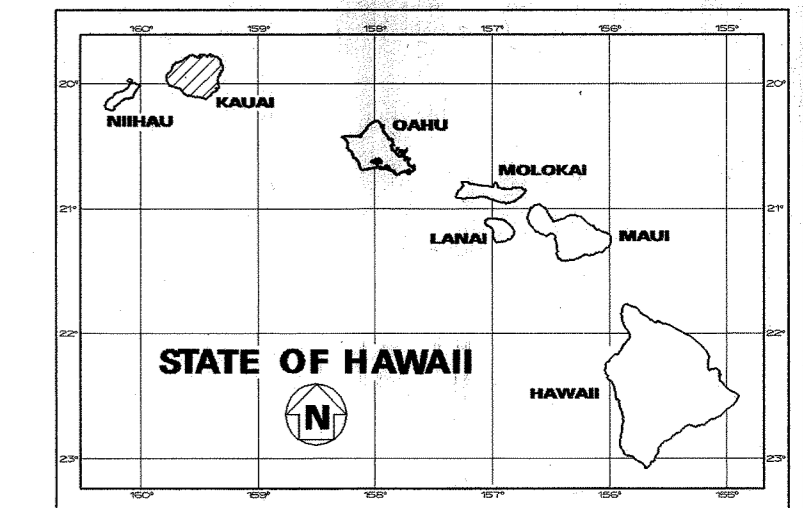
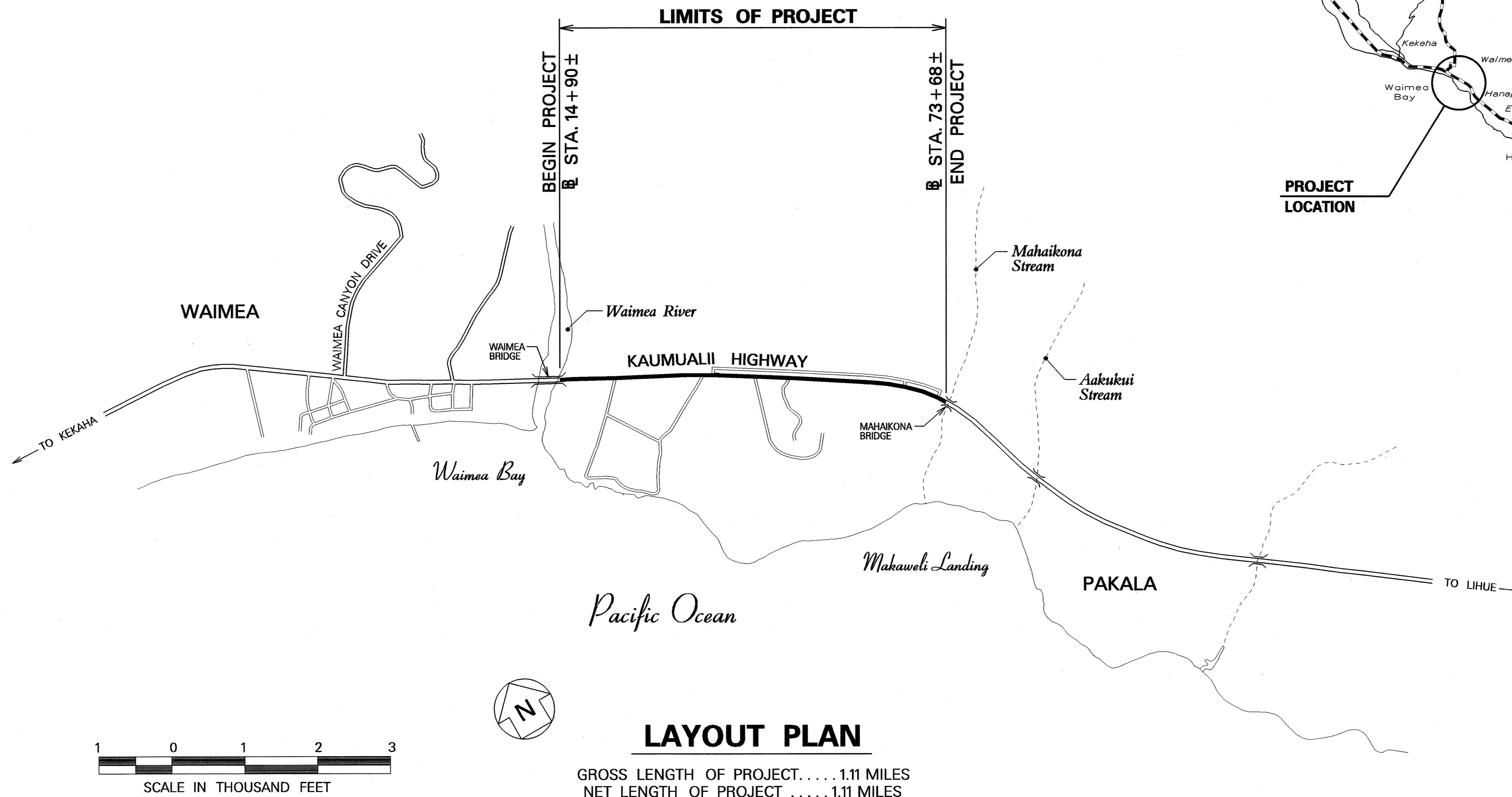
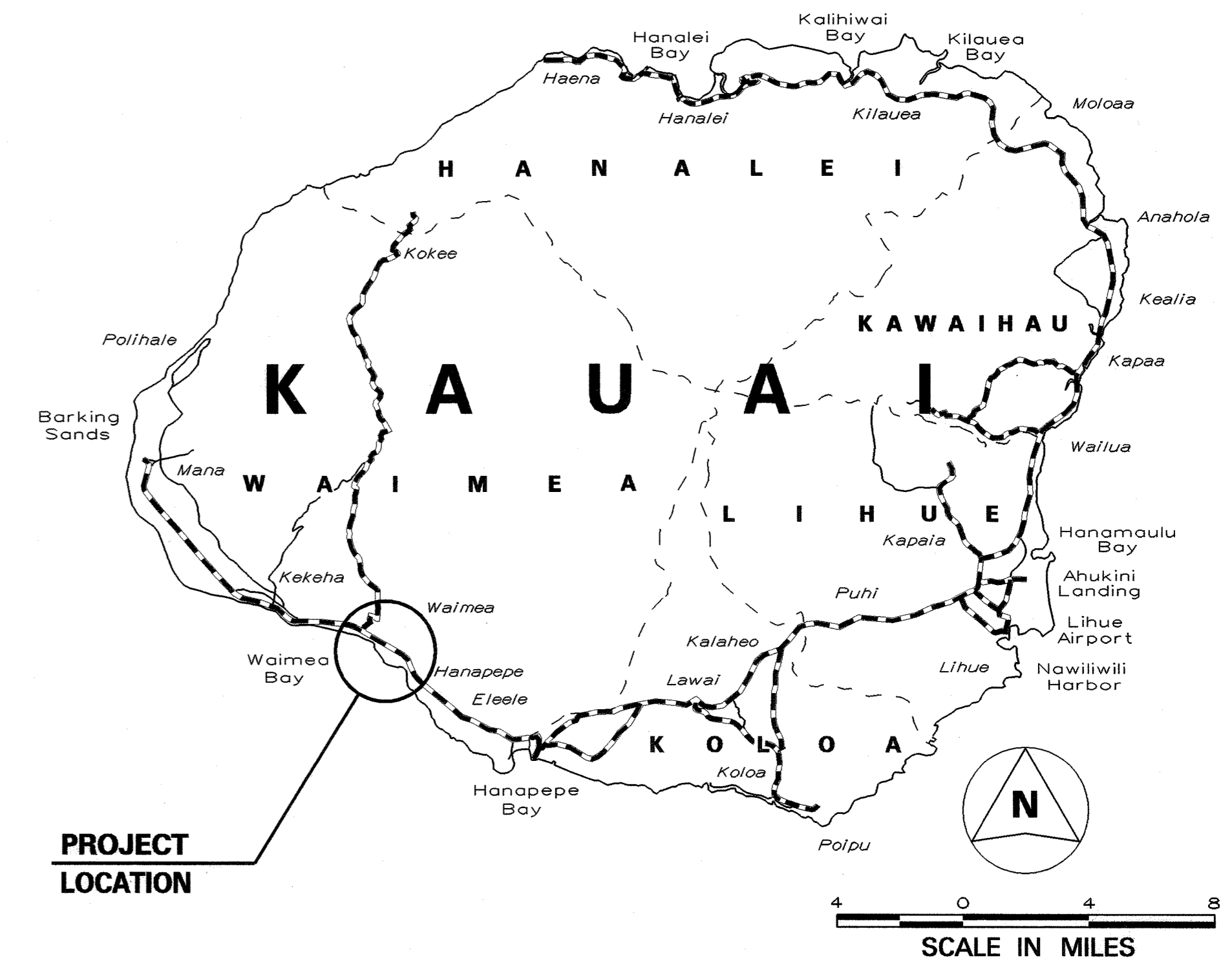


INDEX TO DRAWINGS	
SHEET NO.	DESCRIPTION
1	TITLE SHEET
2	STANDARD PLANS SUMMARY
3	GENERAL NOTES & LEGEND
4 - 5	WATER POLLUTION AND EROSION CONTROL NOTES
6 - 8	TYPICAL SECTIONS
9 - 12	ROADWAY PLAN
13	PAVEMENT MARKING LEGEND, DETAILS AND NOTES
14 - 17	PAVEMENT MARKING AND TRAFFIC SIGNING PLAN
18	HIGH SPEED UNDIVIDED HIGHWAY WORK ZONE SIGNING PLAN, NOTES & DETAILS
19	LOW SPEED UNDIVIDED HIGHWAY WORK ZONE SIGNING PLAN, NOTES & DETAILS
20	SIGN DETAILS

FED. ROAD DIST. NO.	STATE	PROJ. NO.	FISCAL YEAR	SHEET NO.	TOTAL SHEETS
HAWAII	HAW.	50B-01-06M	2006	1	20



STATE OF HAWAII
DEPARTMENT OF TRANSPORTATION
HIGHWAYS DIVISION
HONOLULU, HAWAII
"AS-BUILT" PLANS FOR
KAUMUALII HIGHWAY REHABILITATION
WAIMEA BRIDGE TO MAHAIKONA BRIDGE
PROJECT NO. 50B-01-06M
DISTRICT OF WAIMEA
ISLAND OF KAUAI



DESIGNED BY _____
MANAGED BY _____
HWY-KE _____
PHONE _____
DATE FEB. 2006
241-3016

LAYOUT PLAN

GROSS LENGTH OF PROJECT..... 1.11 MILES
NET LENGTH OF PROJECT 1.11 MILES

NO CHANGES WERE MADE TO THESE PLANS EXCEPT AS SHOWN ON THE ORIGINAL THEORETICAL QUANTITIES FOR THIS PROJECT. REFER TO PROJECT LOG FOR DETAILS.
6/14/2010

DEPARTMENT OF TRANSPORTATION
STATE OF HAWAII
APPROVED:
[Signature] 2-1-06
DIR. OF TRANSPORTATION DATE