





FED. ROAD DIST. NO.	STATE	PROJ. NO.	FISCAL YEAR	SHEET NO.	TOTAL SHEETS
HAWAII	HAW.	50C-01-00M	2000	22	24

TRAFFIC SIGN SUMMARY					
SIGN NO.	MESSAGE	QUANTITY			
		10 SQ. FT. OR LESS		GREATER THAN 10 SQ. FT.	
		W/POST	W/O POST	W/POSTS	W/O POST
I-12	DANGER DO NOT GO...GUARDRAIL	1			
I-14	DANGER DO NOT GO...THIS POINT	2			
R2-1(35)	SPEED LIMIT 35			1	
R2-1(50)	SPEED LIMIT 50			1	
R2-5B(35)	REDUCED SPEED 35			1	
R4-1	DO NOT PASS 	2			
R4-2	PASS WITH CARE	1			
R15-1	UNLAWFUL TO LITTER \$1000 FINE	1			
R16-1	BUCKLE UP IT'S THE LAW 	2			
W2-2(R)	RIGHT INTERSECTION 	1			
D1-4a	LAULEA ST		1		
D6-2a	SCENIC OVERLOOK 1000 FEET			1	
D6-3	SCENIC OVERLOOK 	1			
	TOTAL	11	1	4	

REFLECTOR MARKER SUMMARY								
TYPE	QUANTITY							
	W/O POST		W/ STEEL POST		W/ FLEXIBLE POST		MOUNTED ON GUARDRAIL	
	YELLOW	WHITE	YELLOW	WHITE	YELLOW	WHITE	YELLOW	WHITE
RM-2				36				
RM-3	26							
RM-5								145
TYPE II OBJECT MARKER	25 *				14			

* All objects (utility poles or trees) that are within the State Highway Right of Way and within 30 feet of the roadway edge of pavement shall be marked as directed by the Engineer.

MILEPOST MARKER SUMMARY		
SIGN NO. AND MESSAGE	QUANTITY	
	BI-DIRECTIONAL W/POST	W/O POST
D10-2 14 D10-7 50	1	
TOTAL	1	

CONSTRUCTION SIGN SUMMARY			
SIGN NO.	MESSAGE	W/POSTS	W/O POST
CG20-2A	END ROAD WORK	2	
CW20-1Ad	ROAD WORK AHEAD	2	
TOTAL		4	

ORIGINAL PLAN

DATE 4/21/00

SURVEY PLATTED BY

DESIGNED BY Fred Reyes

QUANTITIES BY

CHECKED BY

NOTED

gimkshidga

STATE OF HAWAII
DEPARTMENT OF TRANSPORTATION
HIGHWAYS DIVISION

TRAFFIC SUMMARIES

KAUMUALII HIGHWAY RESURFACING
Vicinity of Wahiawa Bridge
to Laulea Street
Project No. 50C-01-00M

Date: April, 2000