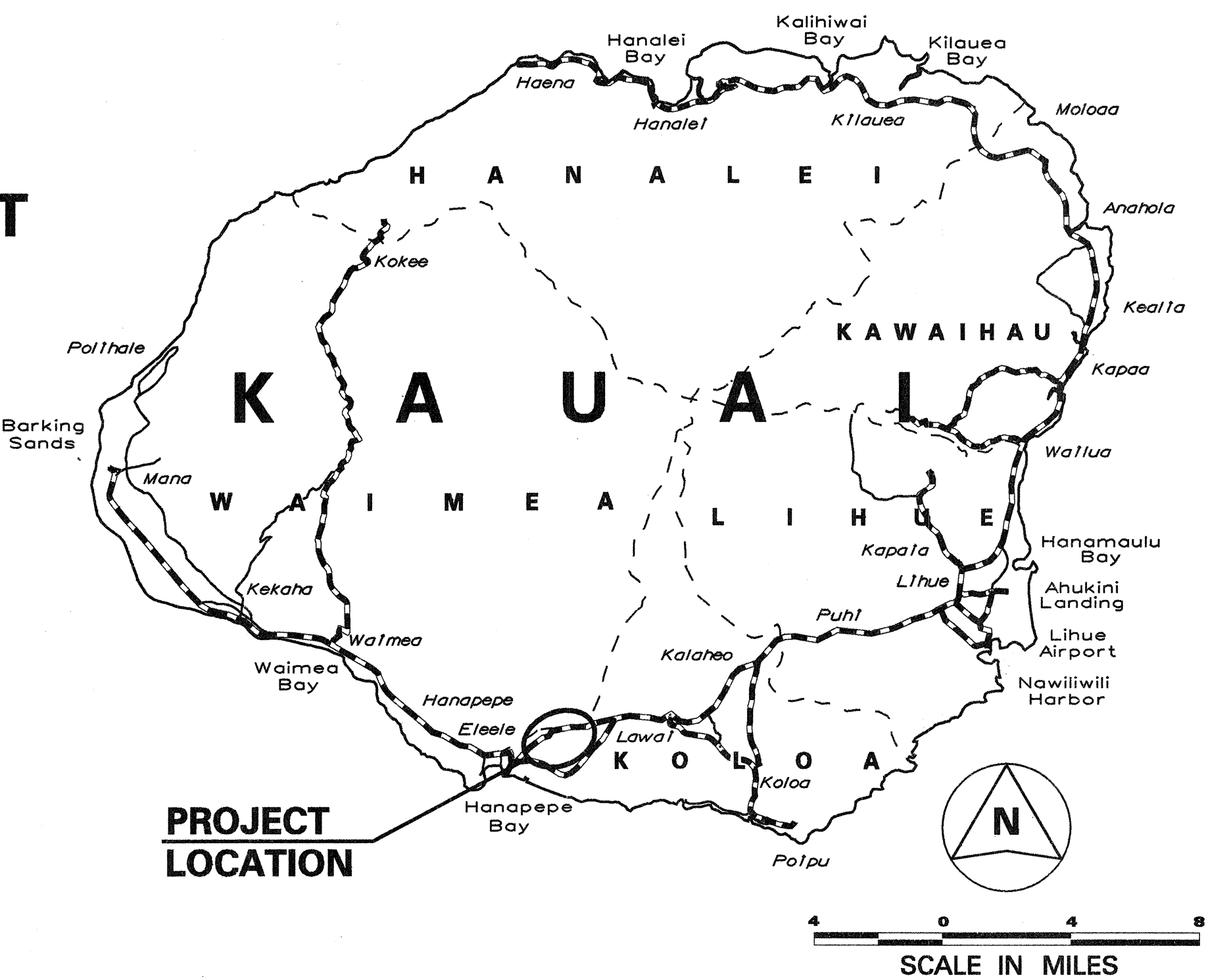
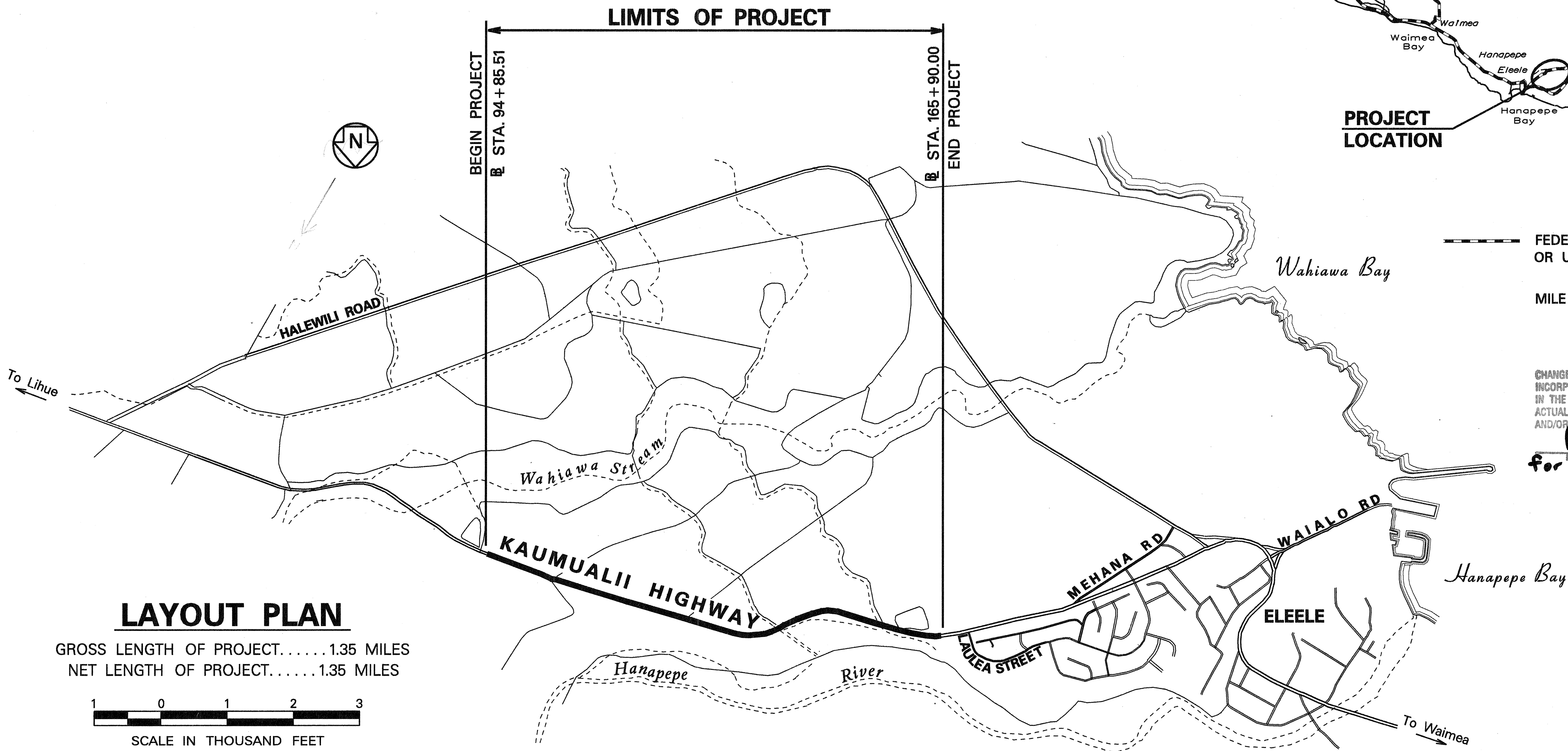
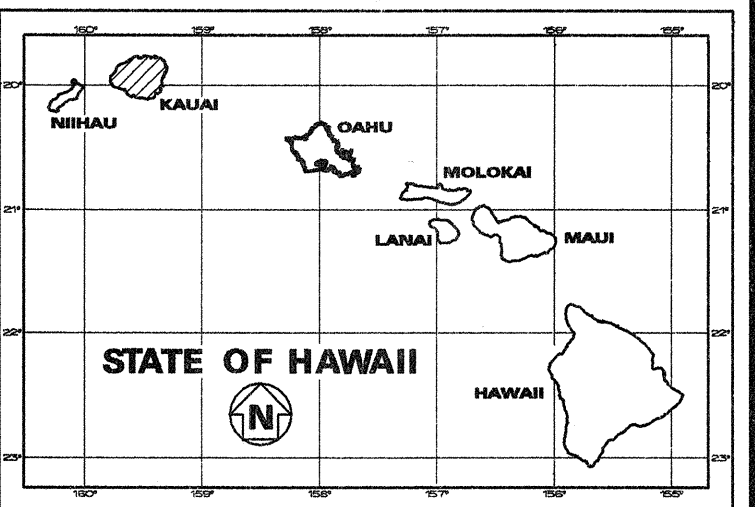


INDEX TO DRAWINGS	
SHEET NO.	DESCRIPTION
1	TITLE SHEET
2	STANDARD PLANS SUMMARY
3	GENERAL NOTES & LEGEND
4 - 6	TYPICAL SECTIONS
7	GUARDRAIL DETAILS AND NOTES
8	STRONG POST W-BEAM GUARDRAIL
9	FLEAT-350
10	PORTABLE PHYSICAL BARRIER
11 - 12	DRAINAGE DETAILS
13 - 16	ROADWAY PLAN
17	PAVEMENT MARKING LEGEND, DETAILS AND NOTES
18 - 21	PAVEMENT MARKING & TRAFFIC SIGNING PLAN
22	TRAFFIC SUMMARIES
23	PAVEMENT MARKING SUMMARY
24	SIGN DETAILS

STATE OF HAWAII
DEPARTMENT OF TRANSPORTATION
HIGHWAYS DIVISION
HONOLULU, HAWAII
"AS-BUILT"
PLANS FOR
KAUMUALII HIGHWAY RESURFACING
VICINITY OF WAHIAWA BRIDGE TO LAULEA STREET
PROJECT NO. 50C-01-00M
DISTRICT OF KOLOA
ISLAND OF KAUAI

FED. ROAD DIST. NO.	STATE	PROJ. NO.	FISCAL YEAR	SHEET NO.	TOTAL SHEETS
HAWAII	HAW.	50C-01-00M	2000	1	24



----- FEDERAL AID PROJECTS PREVIOUSLY CONSTRUCTED OR UNDER CONSTRUCTION

MILE POST 13.50 TO MILE POST 14.85

CHANGES MADE DURING CONSTRUCTION HAVE BEEN INCORPORATED ON THESE PLANS EXCEPT CHANGES IN THE ORIGINAL THEORETICAL QUANTITIES. FOR ACTUAL QUANTITIES, REFER TO PROJECT LEDGER AND/OR COMPUTATION BOOK.

[Signature] **7-01-02**
for RESIDENT ENGINEER DATE

DEPARTMENT OF TRANSPORTATION
STATE OF HAWAII
APPROVED: *[Signature]* 8/3/00
DIR. OF TRANSPORTATION DATE

HWY-K DESIGNED BY S. MORIKAWA P.S. & E. BY APRIL, 2000 DATE 274-3118 PHONE