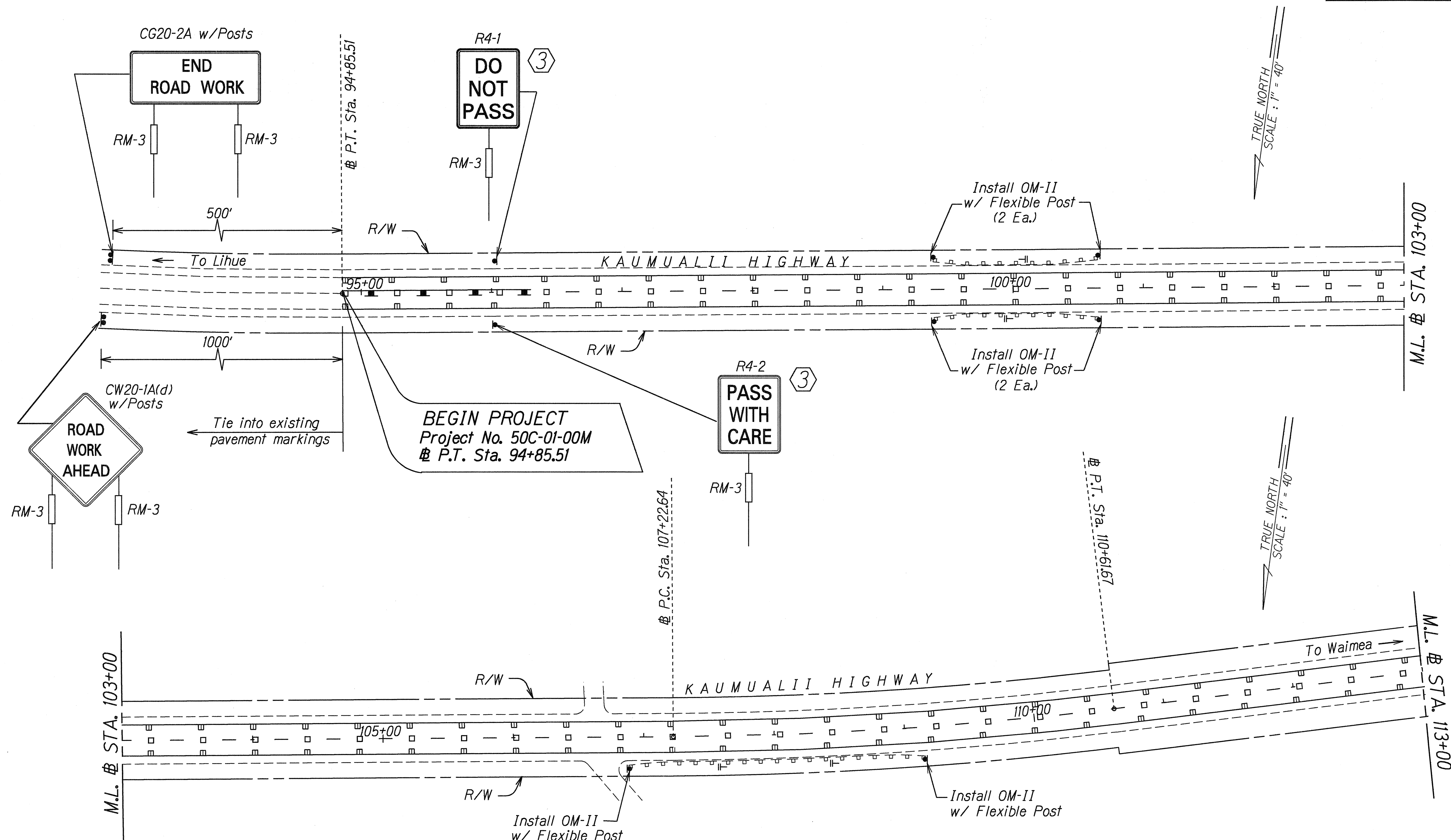


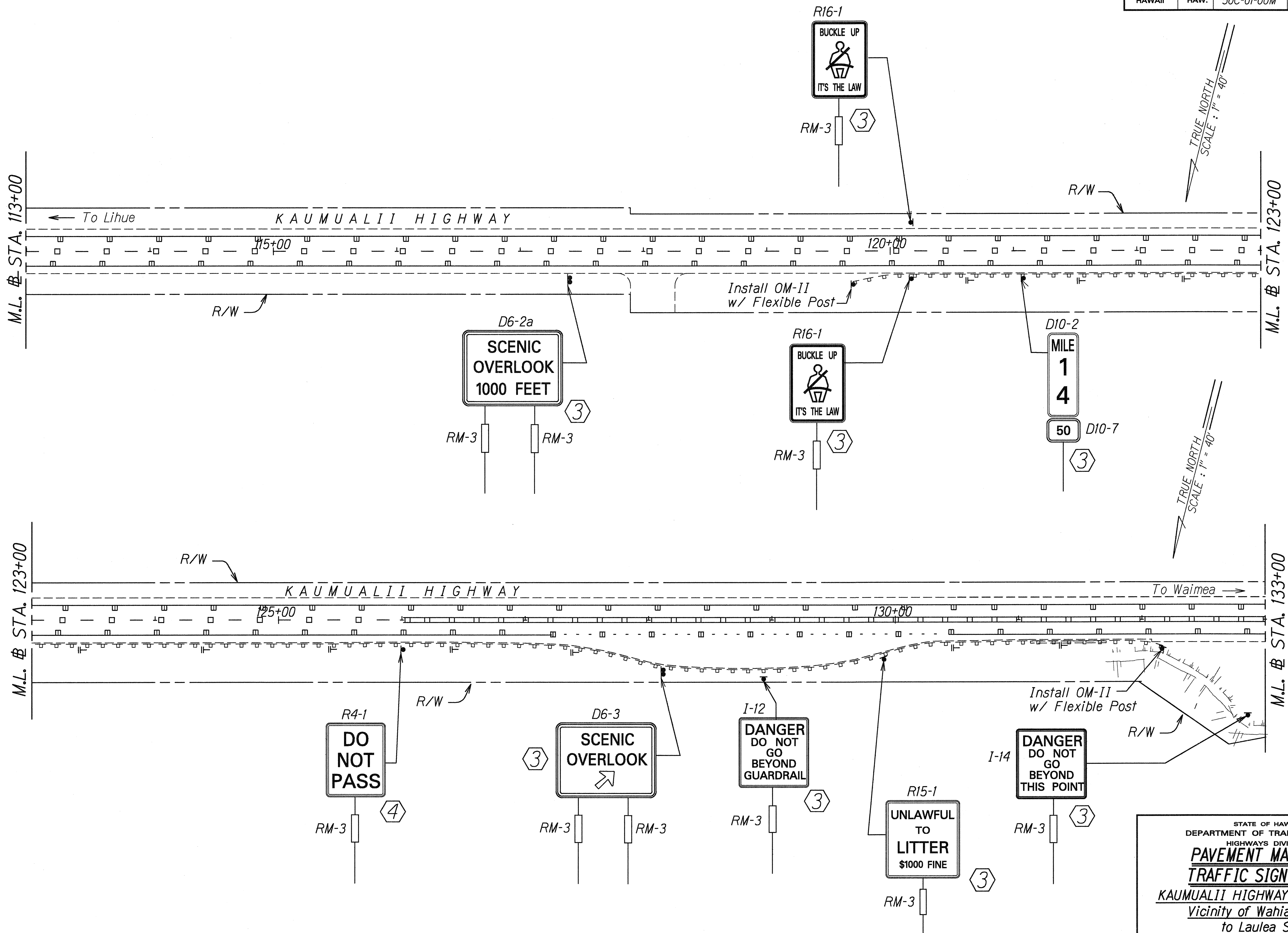
FED. ROAD DIST. NO.	STATE	PROJ. NO.	FISCAL YEAR	SHEET NO.	TOTAL SHEETS
HAWAII	HAW.	50C-01-00M	2000	18	24



DATE: 4/27/00
ORIGINAL PLAN
DESIGNED BY: Fred Rogers
DRAWN BY: Fred Rogers
CHECKED BY: [Signature]
IN CHARGE BY: [Signature]

STATE OF HAWAII
DEPARTMENT OF TRANSPORTATION
HIGHWAYS DIVISION
**PAVEMENT MARKING &
TRAFFIC SIGNING PLAN**
KAUMUALII HIGHWAY RESURFACING
Vicinity of Wahiawa Bridge
to Laulea Street
Project No. 50C-01-00M
Scale: 1"=40' Date: April, 2000
SHEET No. 1 OF 4 SHEETS

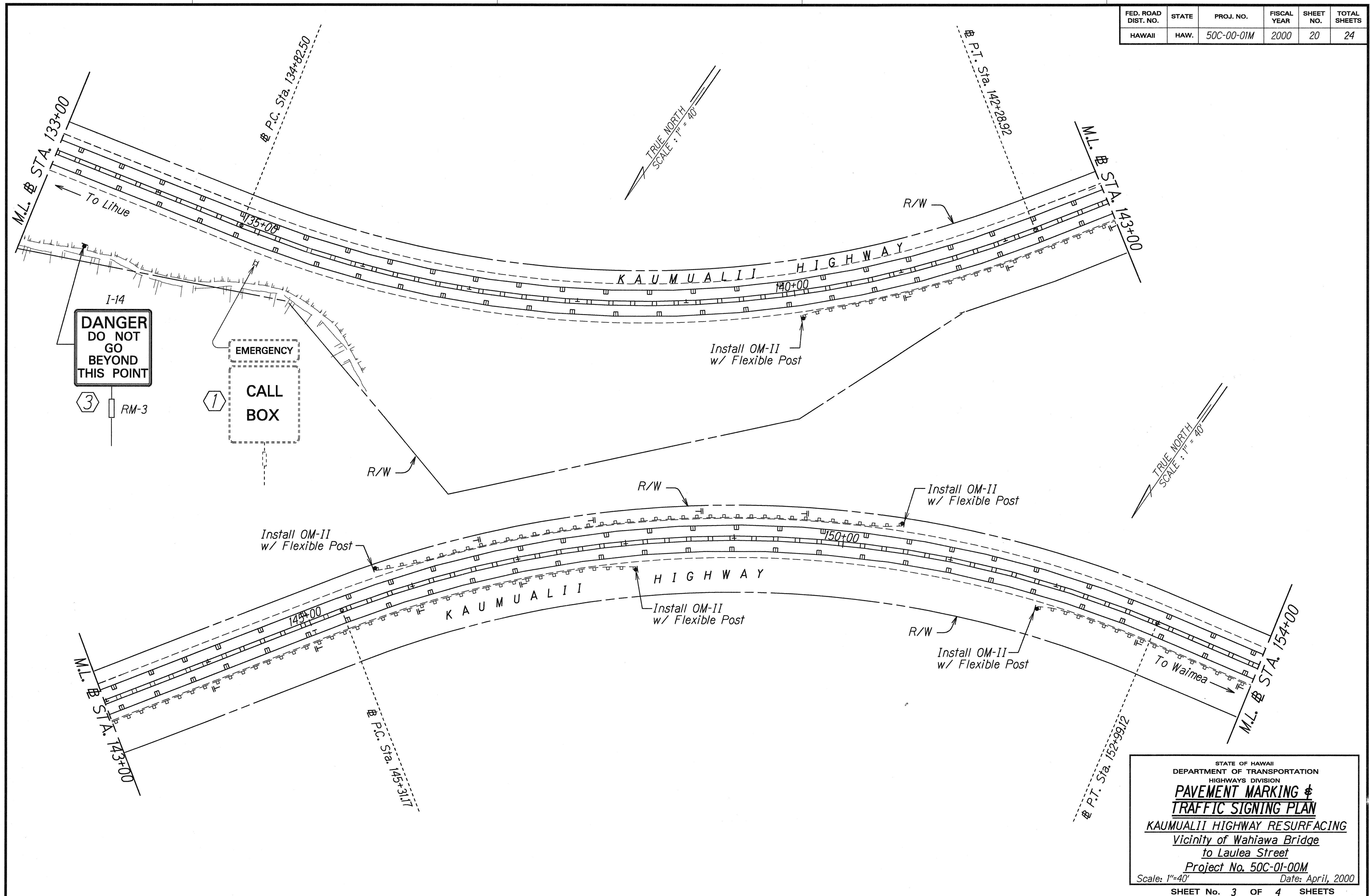
FED. ROAD DIST. NO.	STATE	PROJ. NO.	FISCAL YEAR	SHEET NO.	TOTAL SHEETS
HAWAII	HAW.	50C-01-00M	2000	19	24



SURVEY PLOTTED BY: DATE: 4/21/00
 DRAWN BY: hnd/ab
 DESIGNED BY: FJG/RE/BS
 CHECKED BY: s/m/ab/pz/00

STATE OF HAWAII
 DEPARTMENT OF TRANSPORTATION
 HIGHWAYS DIVISION
PAVEMENT MARKING & TRAFFIC SIGNING PLAN
 KAUMUALII HIGHWAY RESURFACING
 Vicinity of Wahiawa Bridge
 to Laulea Street
 Project No. 50C-01-00M
 Scale: 1"=40' Date: April, 2000

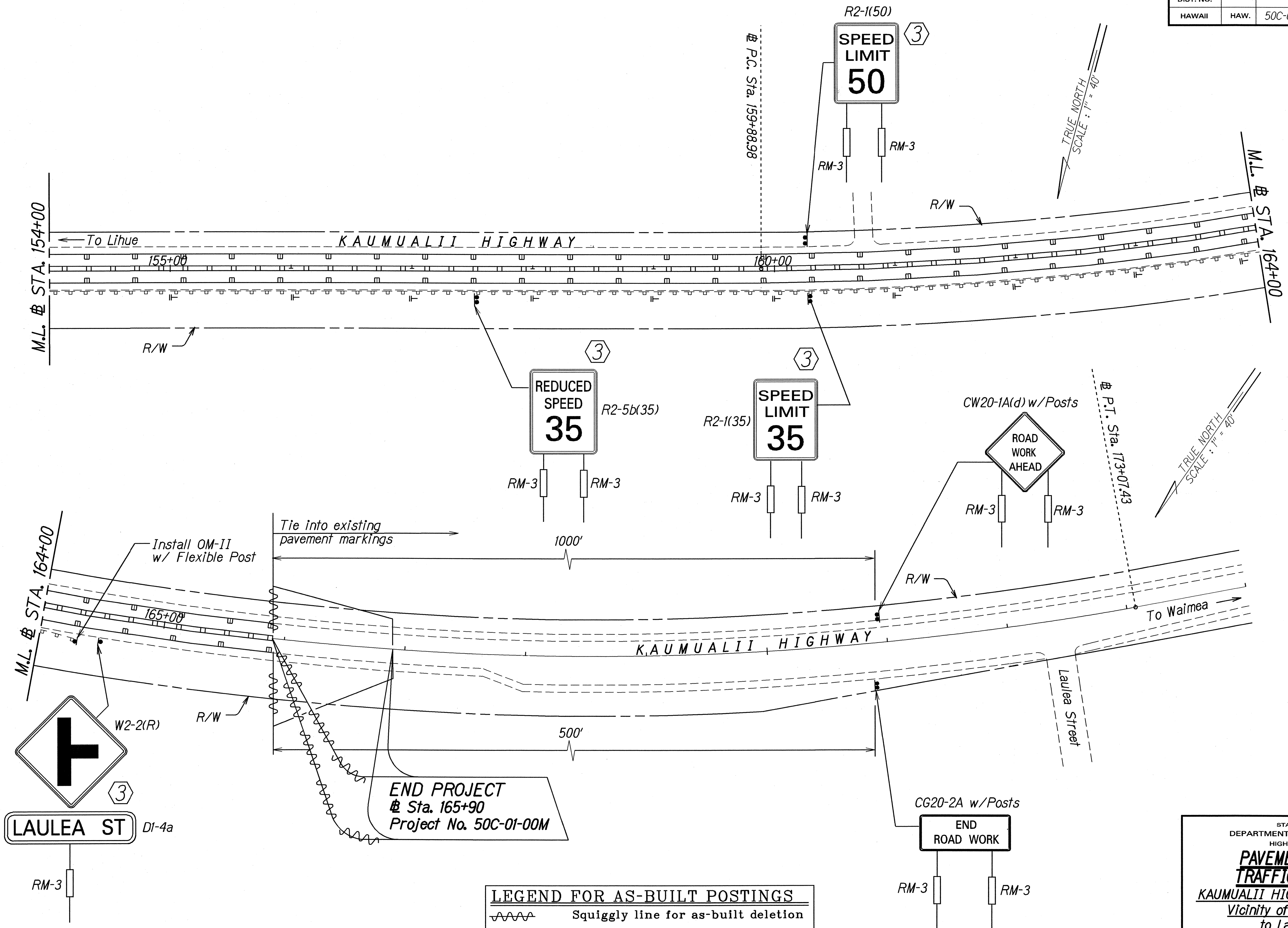
FED. ROAD DIST. NO.	STATE	PROJ. NO.	FISCAL YEAR	SHEET NO.	TOTAL SHEETS
HAWAII	HAW.	50C-00-01M	2000	20	24



DATE	4/21/00
SURVEY PLOTTED BY	hmc/ldg
DRAWN BY	hmc/ldg
DESIGNED BY	Errol Rogers
CHECKED BY	hmc/ldg
ORIGINAL PLAN	
NOTE BOOK	17141_00000
PROJECT NO.	50C-00-01M
SHEET NO.	20
TOTAL SHEETS	24

STATE OF HAWAII
DEPARTMENT OF TRANSPORTATION
HIGHWAYS DIVISION
**PAVEMENT MARKING &
TRAFFIC SIGNING PLAN**
KAUMUALII HIGHWAY RESURFACING
Vicinity of Wahiawa Bridge
to Laulea Street
Project No. 50C-01-00M
Scale: 1"=40' Date: April, 2000
SHEET No. 3 OF 4 SHEETS

FED. ROAD DIST. NO.	STATE	PROJ. NO.	FISCAL YEAR	SHEET NO.	TOTAL SHEETS
HAWAII	HAW.	50C-01-00M	2000	21	24



SURVEY PLOTTED BY	DATE
DRAWN BY	4/21/00
NOTES BOOK	
TRACED BY	
QUANTITIES BY	
CHECKED BY	
ORIGINAL PLAN	
DATE	

LEGEND FOR AS-BUILT POSTINGS	
	Squiggly line for as-built deletion
	Double line for as-built deletion
Roadway	Text for as-built posting

STATE OF HAWAII
DEPARTMENT OF TRANSPORTATION
HIGHWAYS DIVISION

PAVEMENT MARKING & TRAFFIC SIGNING PLAN
KAUMUALII HIGHWAY RESURFACING
Vicinity of Wahawa Bridge
to Laulea Street
Project No. 50C-01-00M

Scale: 1"=40' Date: April, 2000

SHEET No. 4 OF 4 SHEETS

"AS-BUILT"