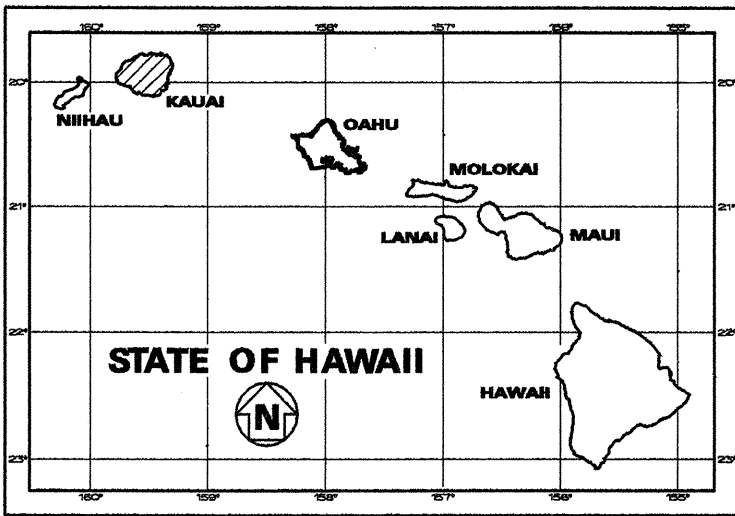


INDEX TO DRAWINGS	
SHEET NO.	DESCRIPTION
1	TITLE SHEET
2	STANDARD PLANS SUMMARY
3	GENERAL NOTES & LEGEND
4	TYPICAL SECTIONS & DETAILS
5-13	CURB RAMP DETAILS
14-15	ROADWAY PLAN
16	TRAFFIC MARKINGS LEGEND DETAILS & NOTES
17	QUANTITY SUMMARIES

FED. ROAD DIST. NO.	STATE	FED. AID PROJ. NO.	FISCAL YEAR	SHEET NO.	TOTAL SHEETS
HAWAII	HAW.	STP-050-1(21)	1999	1	17



STATE OF HAWAII

DEPARTMENT OF TRANSPORTATION

HIGHWAYS DIVISION

HONOLULU, HAWAII

"AS-BUILT"

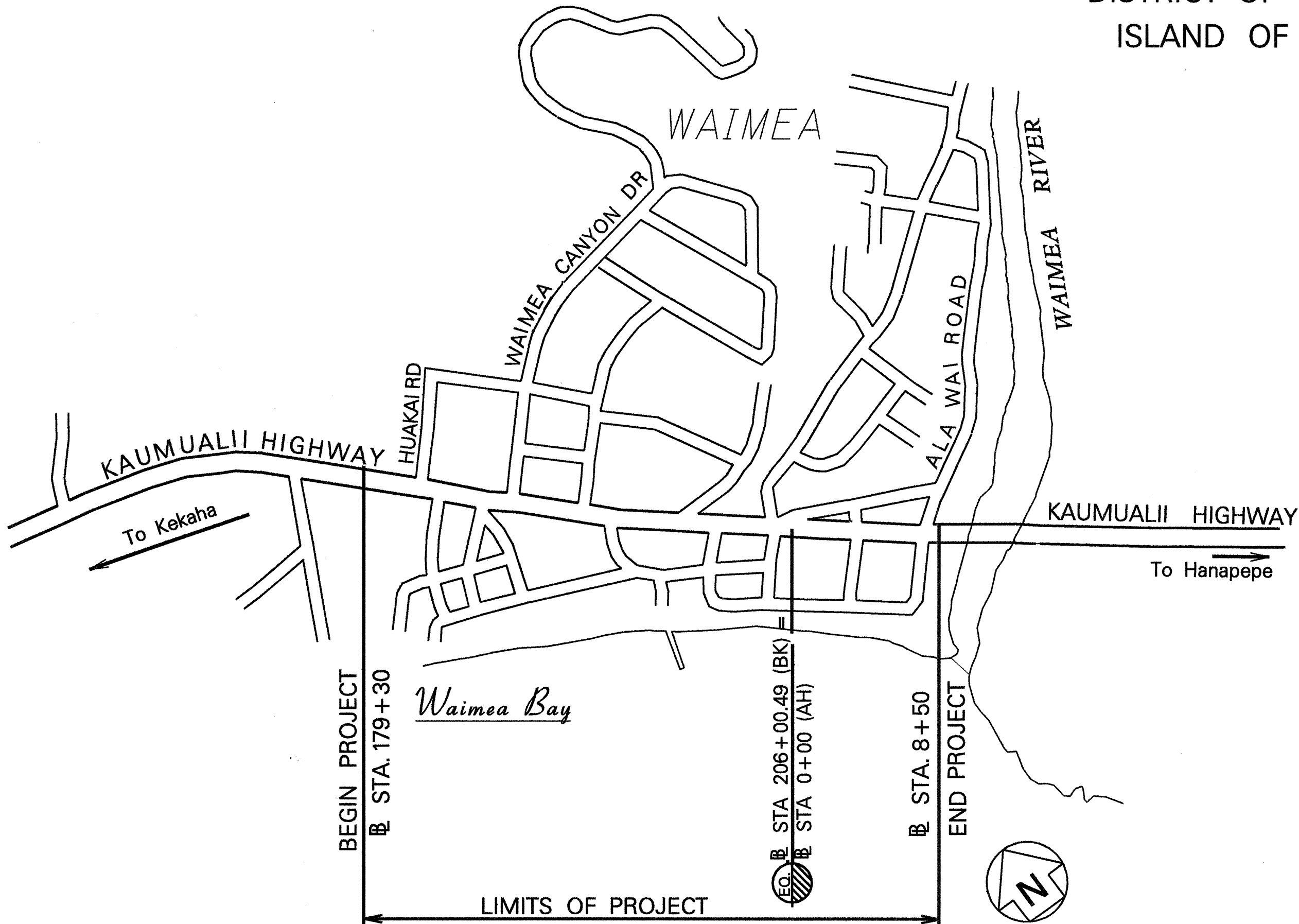
PLANS FOR

KAUMUALII HIGHWAY PEDESTRIAN ACCESSIBLE
ROUTE IMPROVEMENTS, WAIMEA TOWN

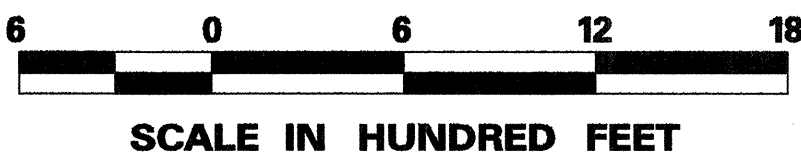
FEDERAL AID PROJECT NO. STP-050-1(21)

DISTRICT OF WAIMEA

ISLAND OF KAUAI



LAYOUT PLAN



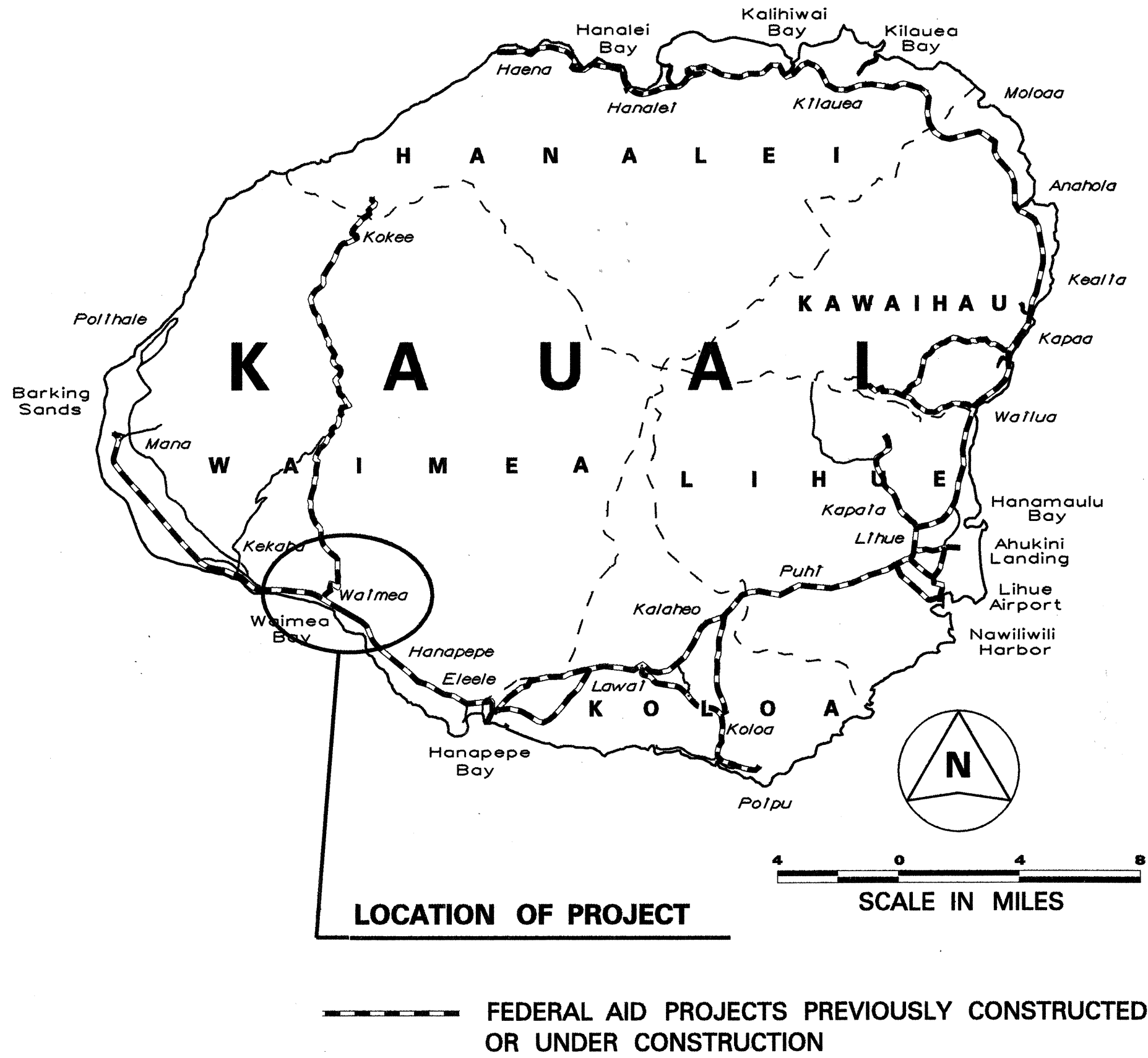
CHANGES MADE DURING CONSTRUCTION HAVE BEEN INCORPORATED ON THESE PLANS EXCEPT CHANGES IN THE ORIGINAL THEORETICAL QUANTITIES. FOR ACTUAL QUANTITIES, REFER TO PROJECT LEDGER AND/OR COMPUTATION BOOK.

Leonard P. O'Brien

RESIDENT ENGINEER

11/22/99

DATE



DESIGN DESIGNATION

ADT (1998)	11,470
ADT (2020)	25,300
DHV	2,040
D	60/40
T	3.5 %
V	25 M.P.H.

KAUMUALII HIGHWAY - MILE POST 22.59 TO MILE POST 23.30

DEPARTMENT OF TRANSPORTATION STATE OF HAWAII	
APPROVED:	
<i>Raymond H. Hagan</i>	10/6/98
DIR. OF TRANSPORTATION	DATE