FED. ROAD DIST. NO.	STATE	PROJ. NO.	FISCAL YEAR	SHEET NO.	TOTAL SHEETS
HAWAII	HAW.	50E-01-98	1998	1	79

50

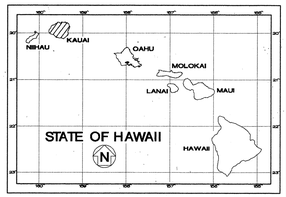

STATE OF HAWAII

DEPARTMENT OF TRANSPORTATION

HIGHWAYS DIVISION

HONOLULU, HAWAII

"AS-BUILT"

PLANS FOR

KAUMUALII HIGHWAY, KUHIO HIGHWAY AND RICE STREET INTERSECTION IMPROVEMENTS

PROJECT NO. 50E-01-98

DISTRICT OF LIHUE

ISLAND OF KAUAI

INDEX TO DRAWINGS

SHEET NO.	DESCRIPTION
1	TITLE SHEET
2	STANDARD PLANS SUMMARY
3-4	NOTES
5-9	TYPICAL ROAD SECTIONS
① 10	DEMOLITION PLAN & LEGEND
11	ROADWAY PLAN
12	ROADWAY PROFILE
13-14	SUPERELEVATION DIAGRAM
② 15-17	GRADING PLAN
18	MSERW TYPICAL SECTION
19-20	MSERW ELEVATION
21	DRAINAGE AND UTILITY PLAN
③ 22-23	WATERLINE PROFILE AND DETAILS
24	DRAINAGE SUMMARY
25	PLAN & PROFILE 144" SPP CULVERT
④ 26-28	144" SPP CULVERT DETAILS
29-30	DRAINAGE DETAILS
31	DRAINLINE PROFILES
32	LIHUE PLANTATION SUMP RELOCATION PLAN
33-39	SUMP RELOCATION DETAILS
40	MARKERS, SIGNING AND STRIPING PLAN
41	TRAFFIC SIGNAL PLAN
42	INTERCONNECTION PLAN
43-46	TRAFFIC SIGNAL DETAILS
47	SIGN DETAILS
48-54	ELECTRICAL PLANS AND DETAILS
55	MISC. DETAILS
56	S.R.T. 350
57-60	CURB RAMP DETAILS
61-62	BORING LOGS
63-74	CROSS SECTIONS
⑤ 75-79	DETOUR PLAN

Sheet Nos. ① C.O.10S-1, ② C.O.17S-1, ③ ADD.23S-1 through ADD.23S-4, ④ C.O.27S-1, C.O.28S-1 and ⑤ 79S-1 through 79S-11 are supplementary sheets to this project. Total Sheet Count after "AS-BUILT" postings 98 shts.

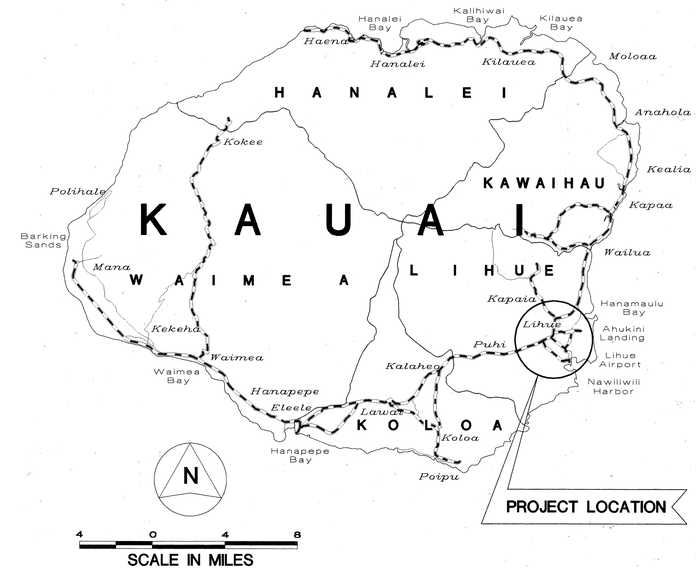

FEDERAL AID PROJECTS PREVIOUSLY CONSTRUCTED OR UNDER CONSTRUCTION

KAUMUALII HIGHWAY: MILE POST 0.0 TO MILE POST 0.16

KUHIO HIGHWAY: MILE POST 0.0 TO MILE POST 0.15

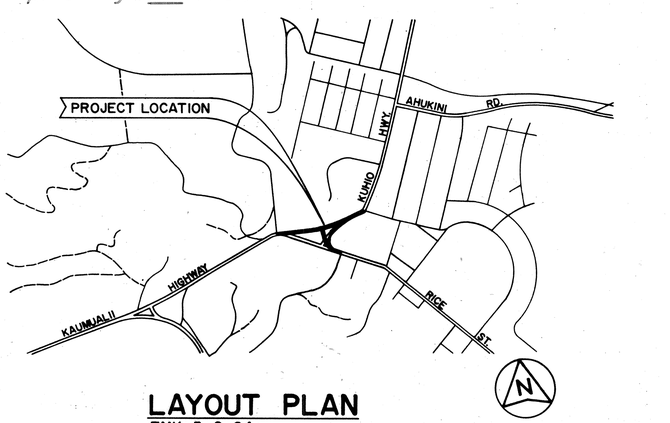

LAYOUT PLAN

TMK: 3-8-04

CHANGES MADE DURING CONSTRUCTION HAVE BEEN INCORPORATED ON THESE PLANS EXCEPT CHANGES IN THE ORIGINAL THEORETICAL QUANTITIES. FOR ACTUAL QUANTITIES, REFER TO PROJECT LEDGER AND/OR COMPUTATION BOOK.

RESIDENT ENGINEER — DATE 11/09/01

DEPARTMENT OF TRANSPORTATION
STATE OF HAWAII

APPROVED:

DIR. OF TRANSPORTATION — DATE 5/18/98

SHIMABUKURO, ENDO & YOSHIZAKI, INC.
1126 12TH AVE., HON. HI.
DESIGNED BY P. S. & E. BY K. ITO PHONE 587-2122 DATE MAY 1998