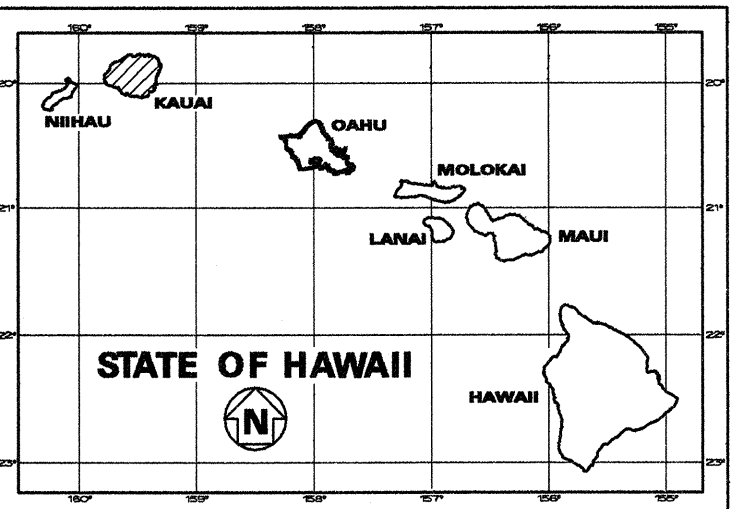



FED. ROAD DIST. NO.	STATE	PROJ. NO.	FISCAL YEAR	SHEET NO.	TOTAL SHEETS
HAWAII	HAW.	HWY-K-02-98	2000	1	53

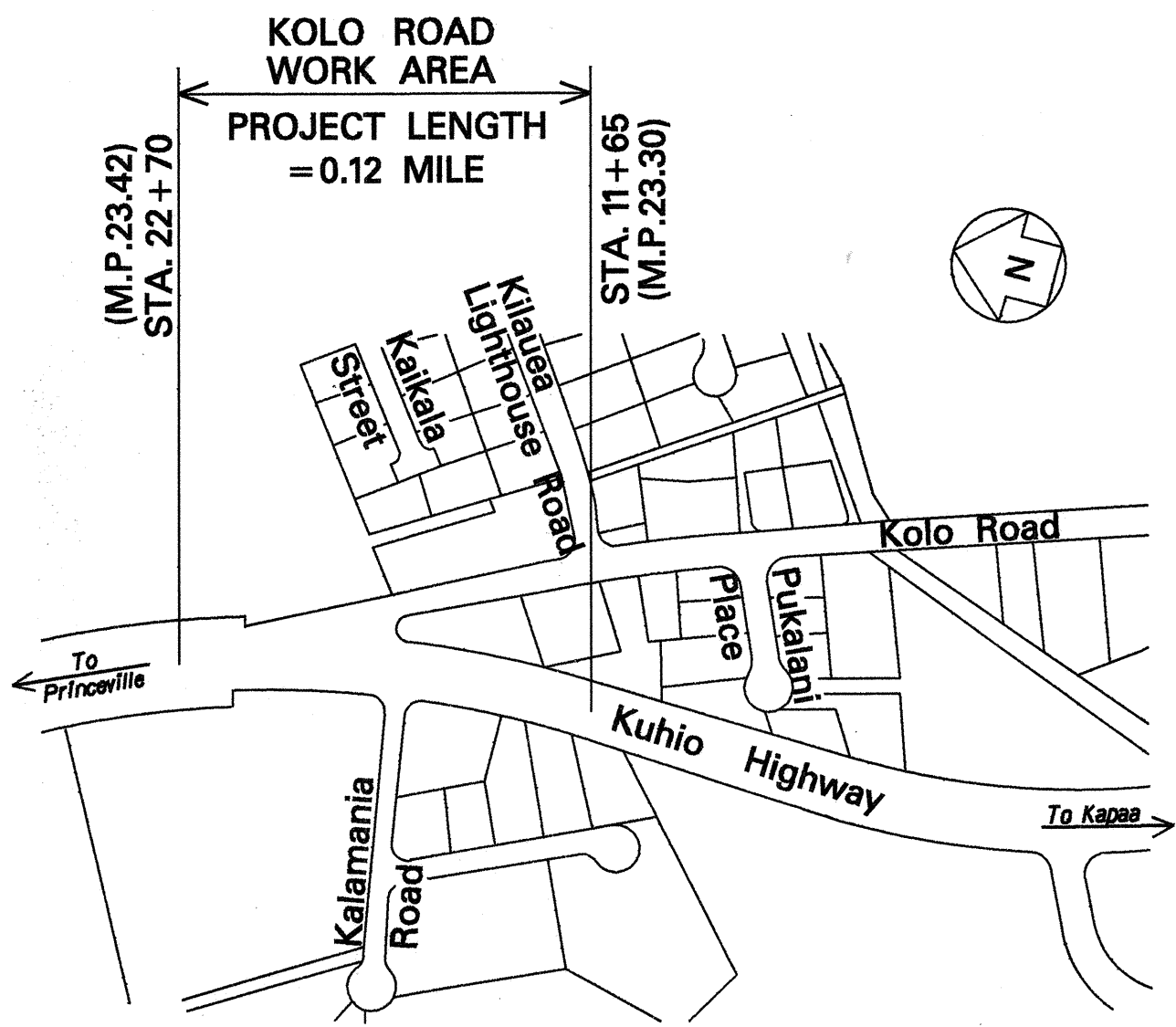
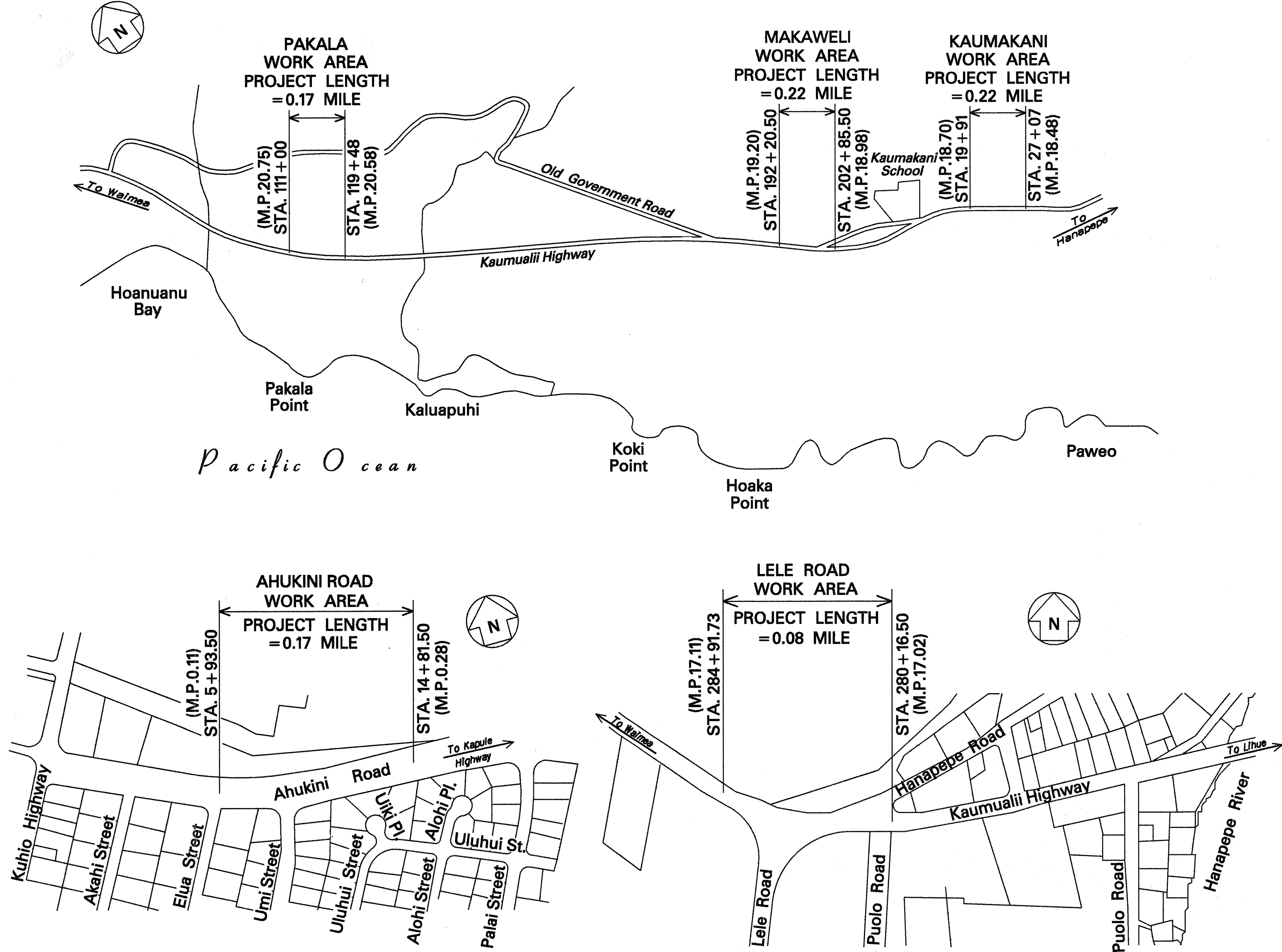
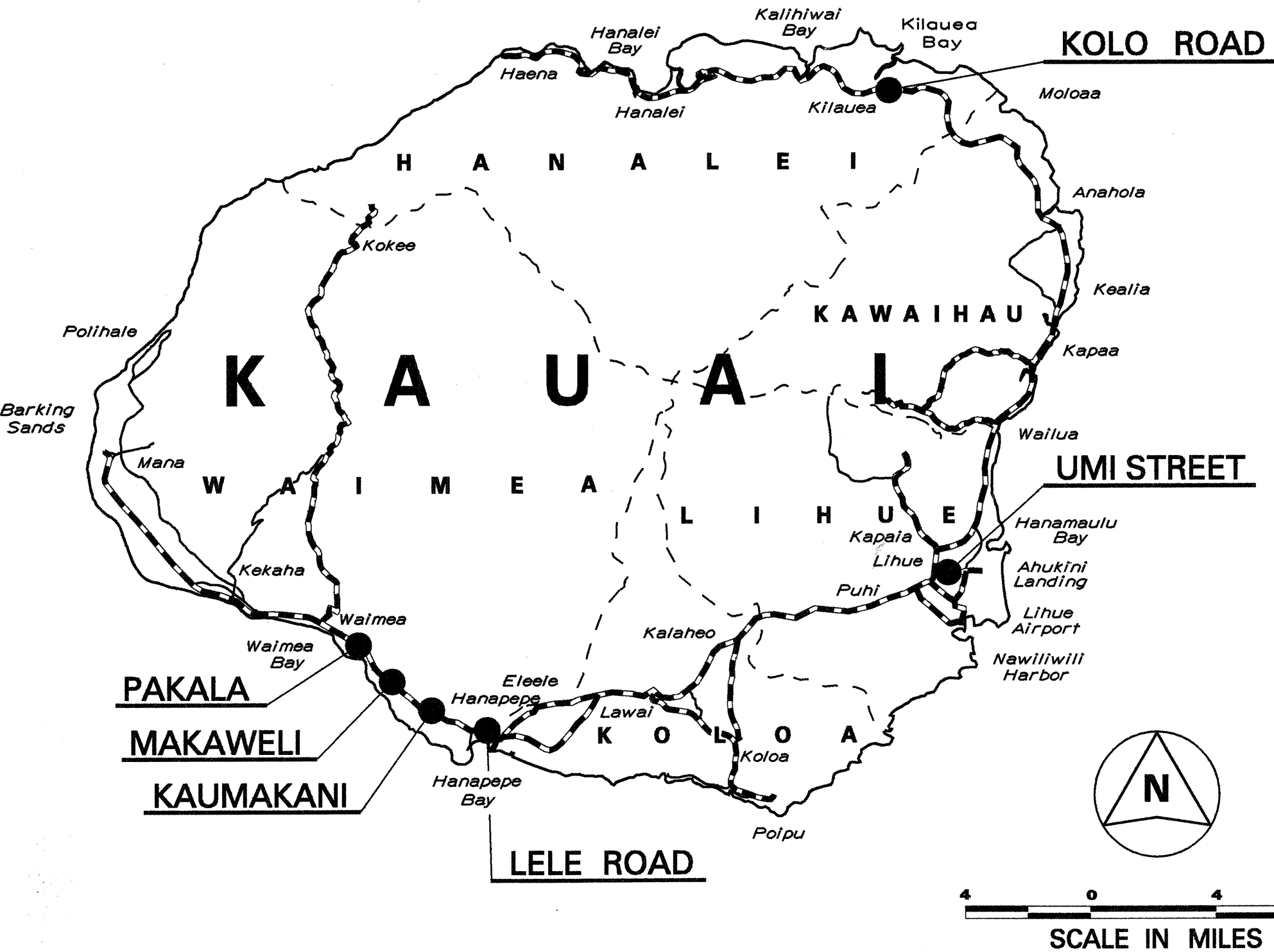


NOTE: INDEX TO DRAWINGS
ARE ON SHEET NO. 2

STATE OF HAWAII
DEPARTMENT OF TRANSPORTATION
HIGHWAYS DIVISION
HONOLULU, HAWAII
"AS-BUILT"
PLANS FOR

MISCELLANEOUS TRAFFIC OPERATIONAL AND
SAFETY IMPROVEMENTS TO EXISTING
INTERSECTIONS AND HIGHWAY FACILITIES
PROJECT NO. HWY-K-02-98

DISTRICTS OF WAIMEA, LIHUE AND HANAIEI
ISLAND OF KAUAI



LAYOUT PLAN
N.T.S.

GROSS LENGTH OF PROJECT.....0.98 MILE
NET LENGTH OF PROJECT.....0.98 MILE

CHANGES MADE DURING CONSTRUCTION HAVE BEEN
INCORPORATED ON THESE PLANS EXCEPT CHANGES
IN THE ORIGINAL THEORETICAL QUANTITIES. FOR
ACTUAL QUANTITIES, REFER TO PROJECT LEDGER
AND/OR COMPUTATION BOOK.
[Signature] 8-11-03
RESIDENT ENGINEER DATE

DEPARTMENT OF TRANSPORTATION
STATE OF HAWAII
APPROVED:
[Signature] 8/26/99
DIR. OF TRANSPORTATION DATE

Kodani & Assoc., Inc. HWY-K-K. TATSUGUCHI AUG. 1999
DESIGNED BY P. S. & E. BY PHONE DATE