FED. ROAD DIST. NO.	STATE	PROJ. NO.	FISCAL YEAR	SHEET NO.	TOTAL SHEETS
HAWAII	HAW.	HWY-K-02-98	2000	39	53

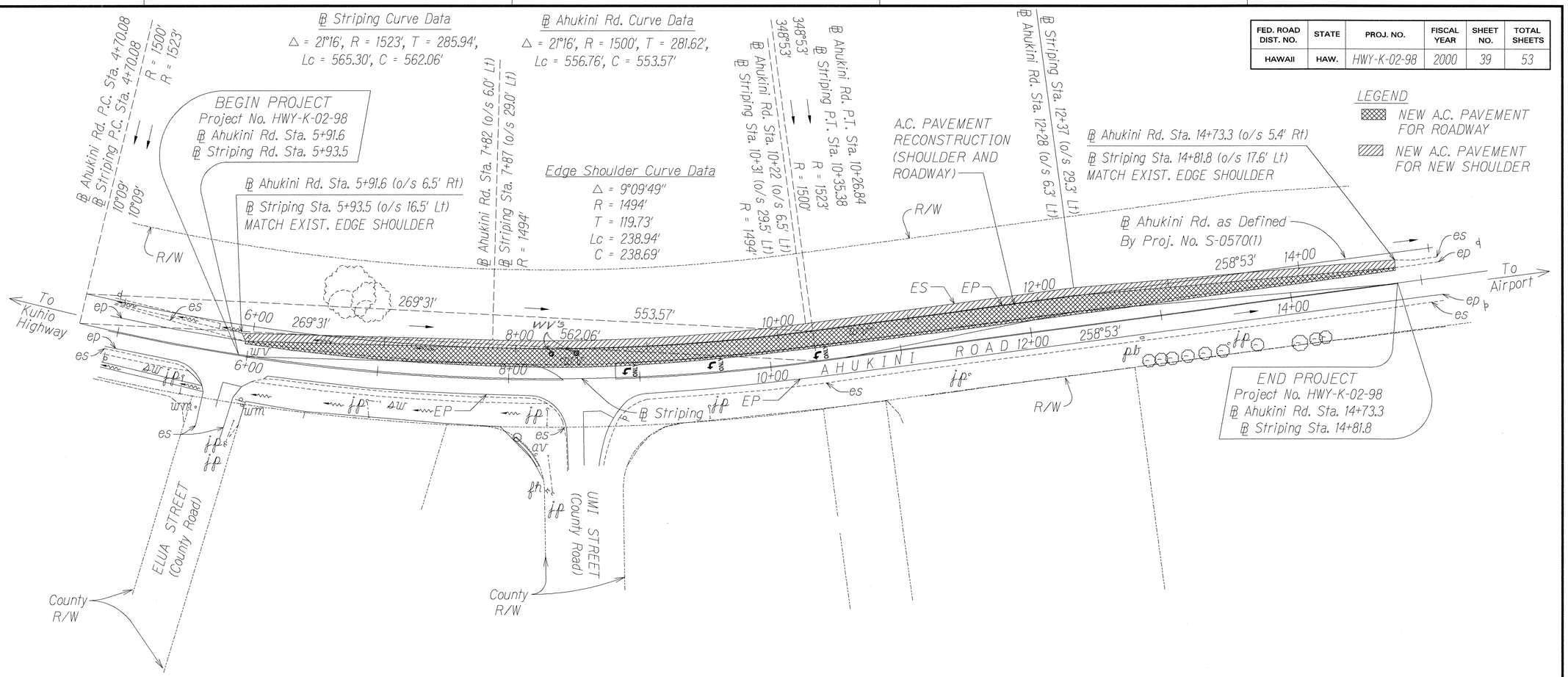

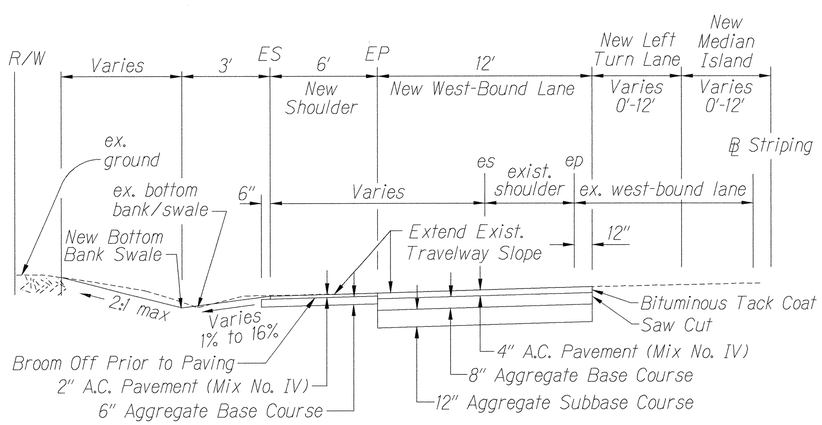

TYPICAL SECTION AHUKINI RD. ℄ STA. 5+91.6 TO ℄ STA. 10+50

Scale: 1/4" = 1'

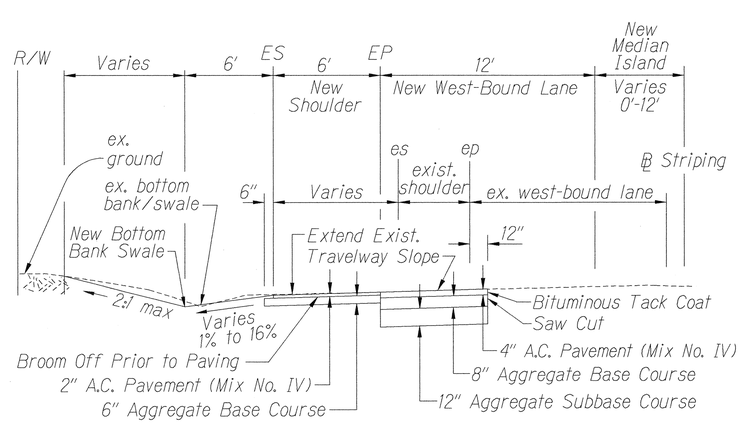

TYPICAL SECTION AHUKINI RD. ℄ STA. 11+50 TO ℄ STA. 14+50

Scale: 1/4" = 1'

SURVEY PLOTTED BY — DATE
DRAWN BY — DATE
TRACED BY — DATE
DESIGNED BY — DATE
QUANTITIES BY — DATE
CHECKED BY — DATE

ORIGINAL PLAN
NOTE BOOK No.

STANFORD M. IWAMOTO
LICENSED PROFESSIONAL ENGINEER
No. 5738-C
HAWAII, U.S.A.

THIS WORK WAS PREPARED BY ME OR UNDER MY SUPERVISION

Signature

STATE OF HAWAII
DEPARTMENT OF TRANSPORTATION
HIGHWAYS DIVISION

ROADWAY PLAN - UMI STREET

MISCELLANEOUS TRAFFIC OPERATIONAL AND SAFETY IMPROVEMENTS TO EXISTING INTERSECTIONS AND HIGHWAY FACILITIES
Proj. No. HWY-K-02-98

Scale: As Shown — Date: August, 1999

SHEET No. 1 OF 1 SHEETS

"AS-BUILT"