FED. ROAD DIST. NO.	STATE	PROJ. NO.	FISCAL YEAR	SHEET NO.	TOTAL SHEETS
HAWAII	HAW.	HWY-K-02-98	2000	31	53

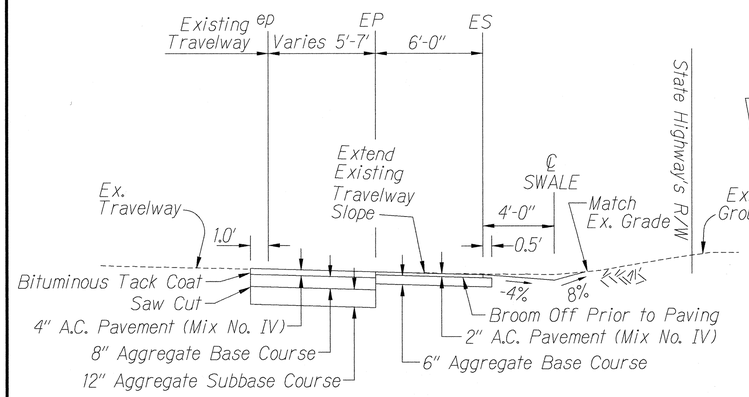

TYPICAL PAVEMENT RECONSTRUCTION
AND WIDENING SECTION-NORTH SIDE
℄ STA 283+50 TO ℄ STA 284+00

Scale: 1" = 4'

TRANSITION
STA 283+00 TO STA 283+50

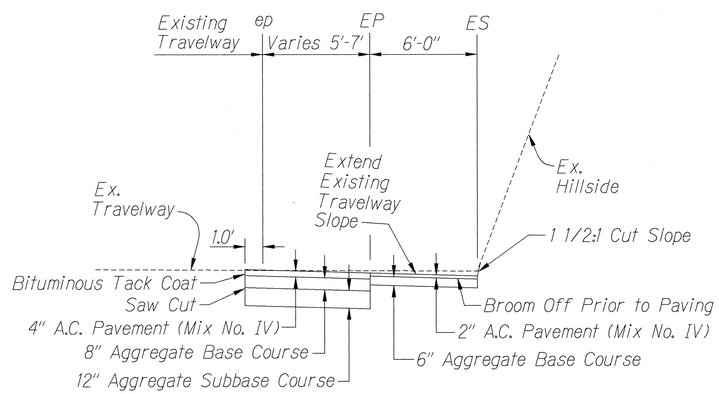

TYPICAL PAVEMENT RECONSTRUCTION
AND WIDENING SECTION-NORTH SIDE
℄ STA 281+50 TO ℄ STA 283+00

Scale: 1" = 4'

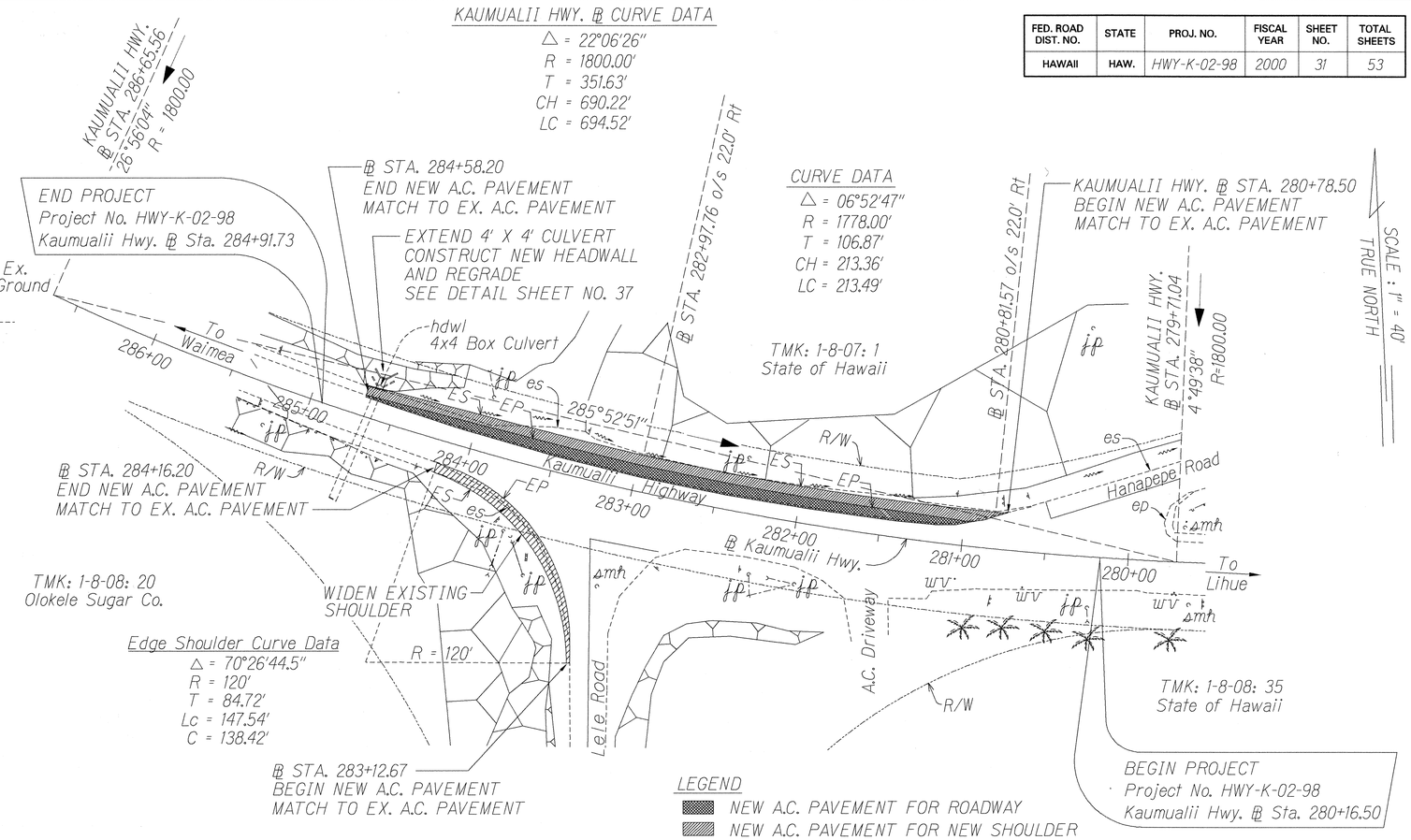

ORIGINAL PLAN | SURVEY PLOTTED BY ___ DATE | DRAWN BY ___ DATE | TRACED BY ___ DATE | DESIGNED BY ___ DATE | QUANTITIES BY ___ DATE | CHECKED BY ___ DATE | NOTE BOOK No. ___

STANFORD M. IWAMOTO
LICENSED PROFESSIONAL ENGINEER
No. 5738-C
HAWAII, U.S.A.

THIS WORK WAS PREPARED BY ME OR UNDER MY SUPERVISION

Signature

STATE OF HAWAII
DEPARTMENT OF TRANSPORTATION
HIGHWAYS DIVISION

ROADWAY PLAN - LELE ROAD

MISCELLANEOUS TRAFFIC OPERATIONAL AND SAFETY IMPROVEMENTS TO EXISTING INTERSECTIONS AND HIGHWAY FACILITIES
Project No. HWY-K-02-98

Scale: As Shown | Date: August, 1999

SHEET No. 1 OF 1 SHEETS