FED. ROAD DIST. NO.	STATE	PROJ. NO.	FISCAL YEAR	SHEET NO.	TOTAL SHEETS
HAWAII	HAW.	50CD-02-00M	2001	1	33

50

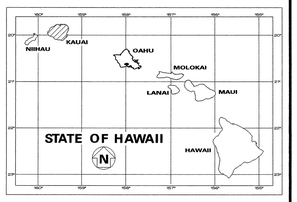

STATE OF HAWAII

DEPARTMENT OF TRANSPORTATION

HIGHWAYS DIVISION

HONOLULU, HAWAII

"AS-BUILT"

PLANS FOR

KAUMUALII HIGHWAY RESURFACING

VICINITY OF OMAO ROAD TO KOLOA ROAD

PROJECT NO. 50CD-02-00M

DISTRICT OF KOLOA

ISLAND OF KAUAI

INDEX TO DRAWINGS

SHEET NO.	DESCRIPTION
1	TITLE SHEET
2	STANDARD PLANS SUMMARY
3	GENERAL NOTES AND LEGEND
4 – 6	TYPICAL SECTIONS
7 – 9	TYPICAL PLANS, SECTIONS, AND DETAILS
10 – 13	DRAINAGE DETAILS
14	FLEAT-350 FLARED ENERGY ABSORBING TERMINAL
15	STRONG POST W-BEAM GUARDRAIL
16	ET-2000 – OPTION "A"
17 – 18	GUARDRAIL DETAILS
19 – 23	ROADWAY PLAN
24	PAVEMENT MARKING LEGEND, DETAILS AND NOTES
25 – 29	MARKING, STRIPING, AND SIGNING PLAN
30 – 31	TRAFFIC AND PAVEMENT MARKING SUMMARIES
32	SIGN DETAILS
33	TRAFFIC CONTROL PLAN WITHIN COUNTY RIGHT-OF-WAY

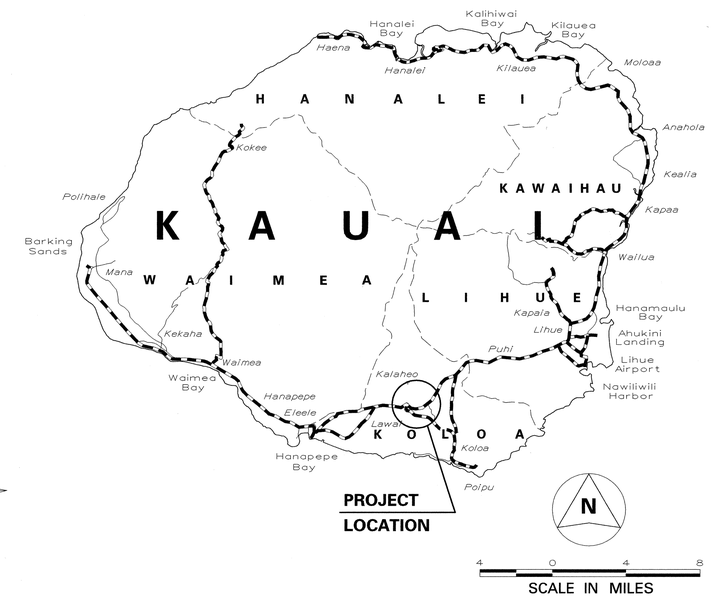

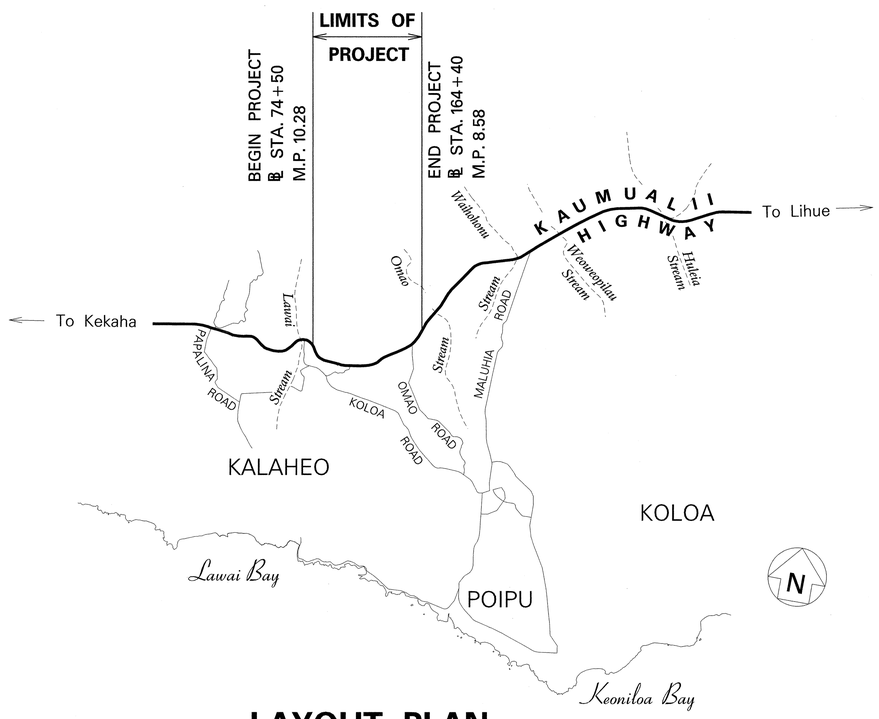

FEDERAL AID PROJECTS PREVIOUSLY CONSTRUCTED OR UNDER CONSTRUCTION

MILE POST 8.58 TO MILE POST 10.28

5 0 5 10 15

SCALE IN THOUSAND FEET

LAYOUT PLAN

GROSS LENGTH OF PROJECT. . . . . 1.70 MILES

NET LENGTH OF PROJECT. . . . . 1.70 MILES

CHANGES MADE DURING CONSTRUCTION HAVE BEEN INCORPORATED ON THESE PLANS EXCEPT CHANGES IN THE ORIGINAL THEORETICAL QUANTITIES. FOR ACTUAL QUANTITIES, REFER TO PROJECT LEDGER AND/OR CONSTRUCTION BOOK.

RESIDENT ENGINEER — DATE 1-6-04

DEPARTMENT OF TRANSPORTATION
STATE OF HAWAII

APPROVED:

DIR. OF TRANSPORTATION — DATE 10-26-00

Kodani & Associates, Inc. — DESIGNED BY

S. Morikawa — P. S. & E. BY

274-3118 — PHONE

August, 2000 — DATE