

INDEX TO DRAWINGS	
SHEET NO.	DESCRIPTION
1	TITLE SHEET
2	STANDARD PLANS SUMMARY
3	GENERAL NOTES & LEGEND
4-6	TYPICAL SECTIONS-KAUMUALII HWY
7-8	ROADWAY PLAN-KAUMUALII HWY
9-12	DETAILS-KAUMUALII HWY
13	PAVEMENT MARKING LEGEND, DETAILS & NOTES-KAUMUALII HWY
14-15	PAVEMENT MARKING AND SIGN PLAN-KAUMUALII HWY
16	TRAFFIC SUMMARIES
17-19	CROSS SECTIONS-KAUMUALII HWY
20	TITLE SHEET (DELETED)
21-31 & 35	PLAN & PROFILE-HULEMALU RD.
32	PLAN & PROFILE-PUHI RD.
33-34	PLAN & PROFILE-HALEHAKA RD.
36	SECTIONS DETAILS
37	SIGNS, SECTIONS & DETAILS
38-45	CROSS SECTIONS-HULEMALU RD.
46	CROSS SECTIONS-PUHI RD.
47-49	CROSS SECTIONS-HALEHAKA RD.

STATE OF HAWAII

DEPARTMENT OF TRANSPORTATION

HIGHWAYS DIVISION

HONOLULU, HAWAII

"AS-BUILT"

PLANS FOR

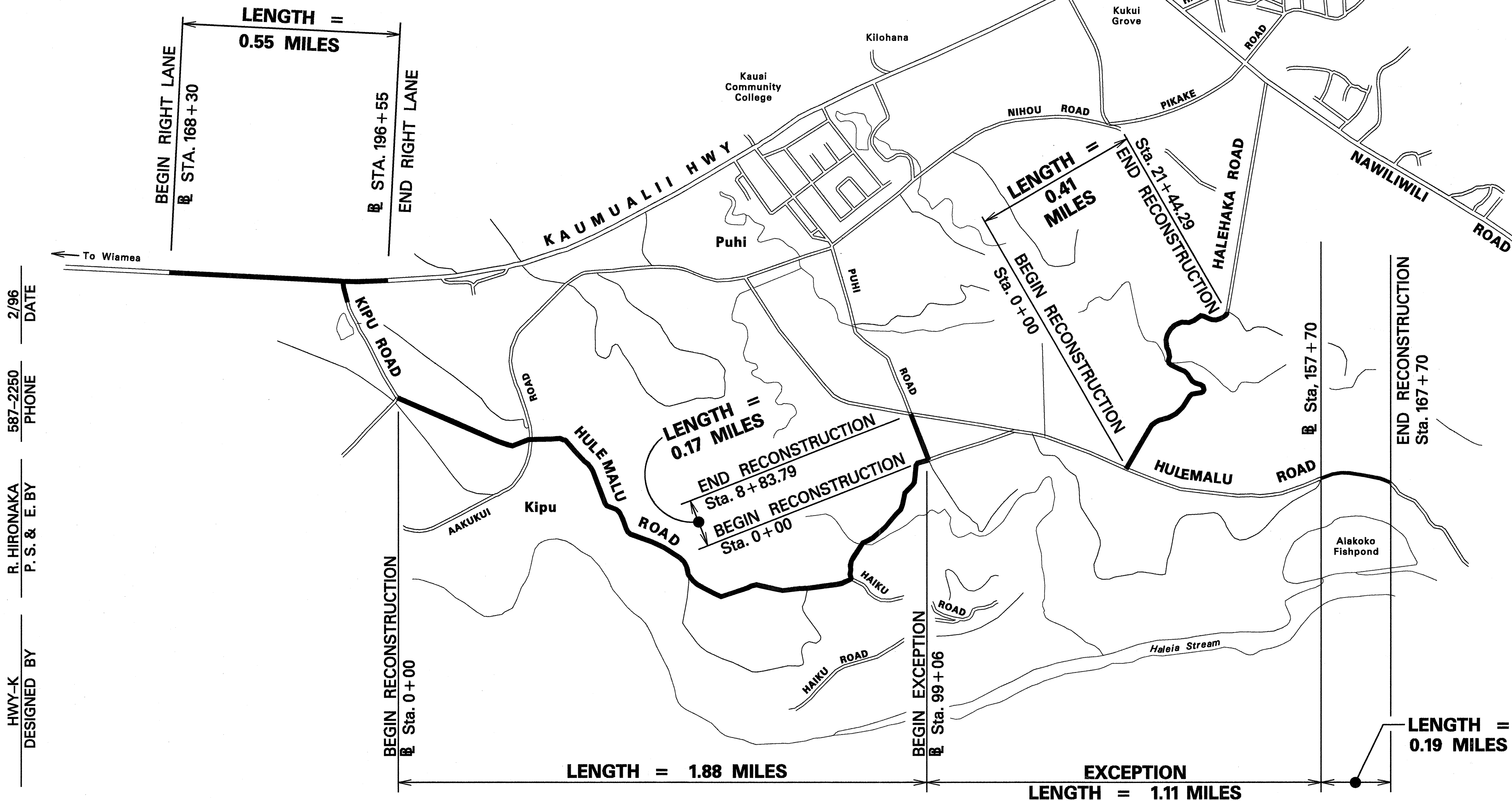
KAUMUALII HIGHWAY

PUHI TEMPORARY BYPASS ROAD

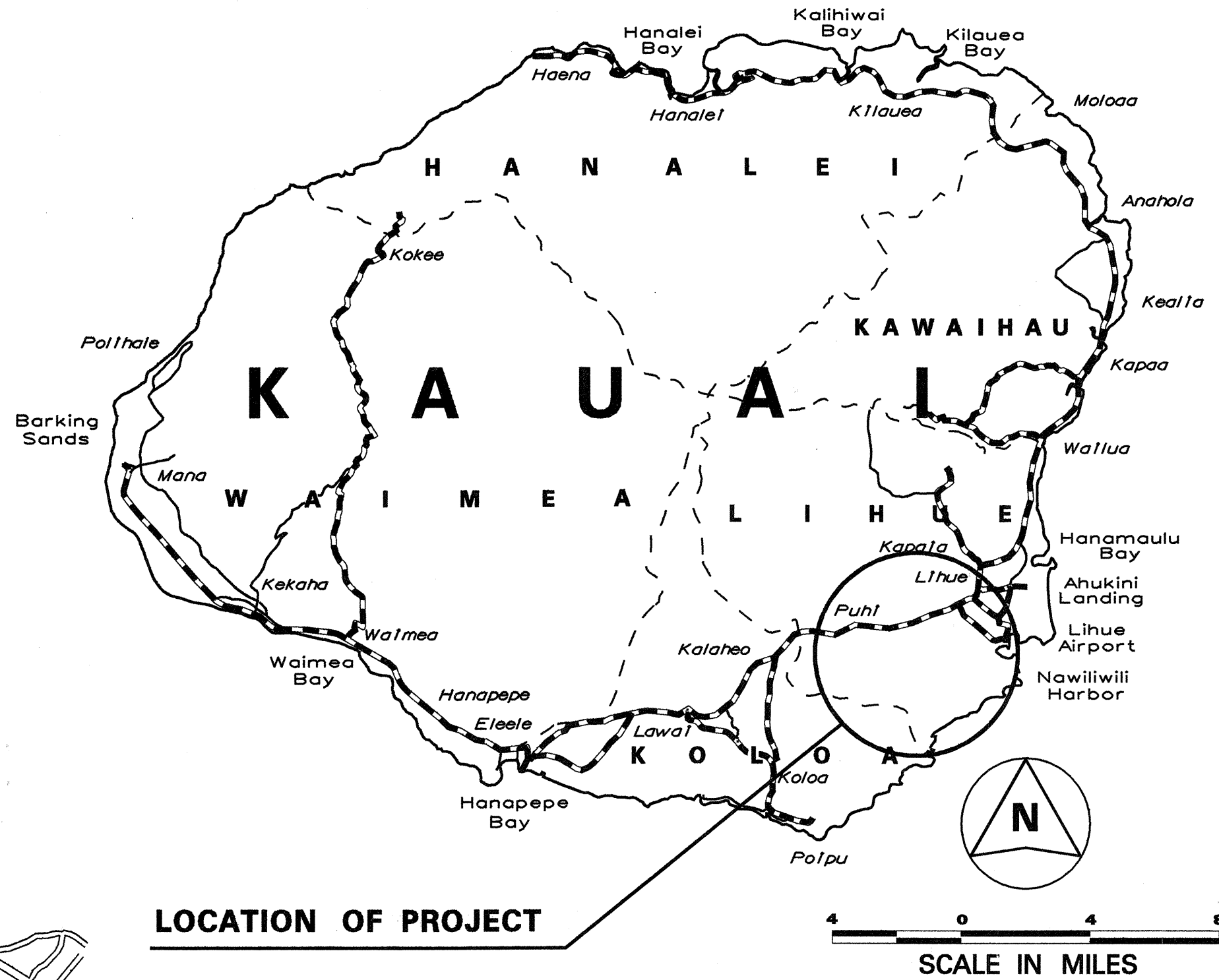
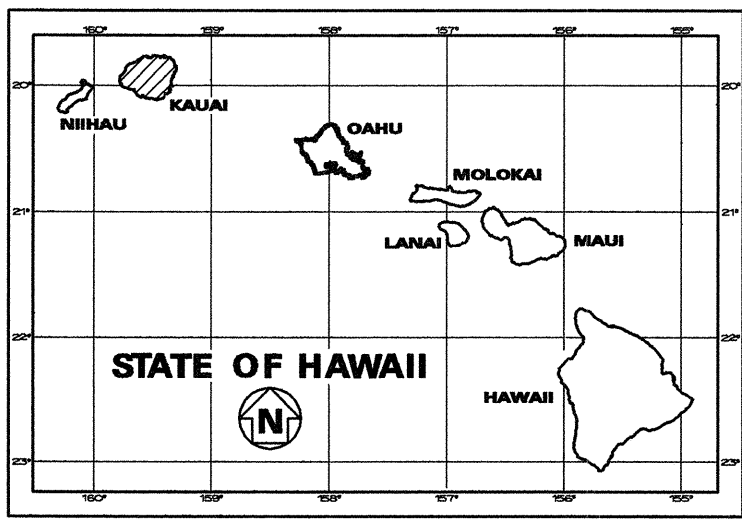
Proj. No. HWY-K-03-96

DISTRICT OF LIHUE

ISLAND OF KAUAI



FED. ROAD DIST. NO.	STATE	FED. AID PROJ. NO.	FISCAL YEAR	SHEET NO.	TOTAL SHEETS
HAWAII	HAW.	HWY-K-03-96	1996	1	19



FEDERAL AID PROJECTS PREVIOUSLY CONSTRUCTED OR UNDER CONSTRUCTION

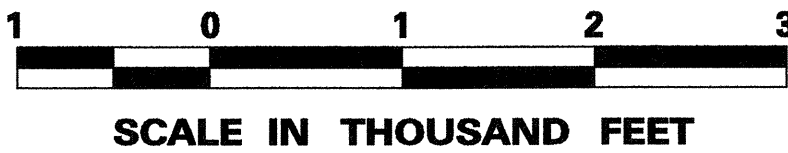
MILE POST 3.45 TO MILE POST 3.00

CHANGES MADE DURING CONSTRUCTION HAVE BEEN NOTED ON THESE PLANS AND CHECKED BY

RESIDENT ENGINEER

DATE

LOCATION PLAN



DEPARTMENT OF TRANSPORTATION STATE OF HAWAII	
APPROVED:	5/6/96
DIR. OF TRANSPORTATION	DATE

HWY-K

DESIGNED BY

R. HIRONAKA

P. S. & E. BY

587-2250

PHONE

2/96

DATE