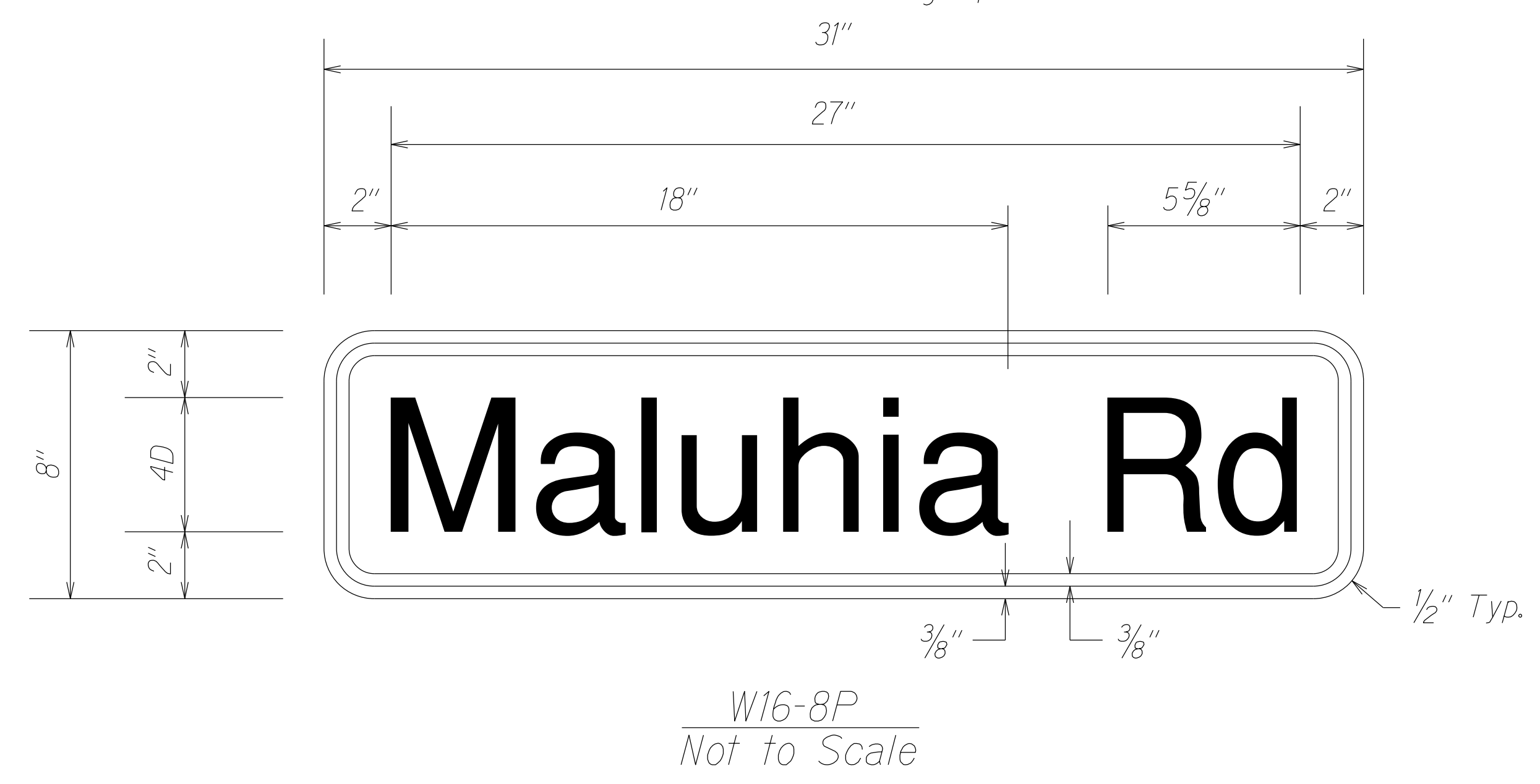
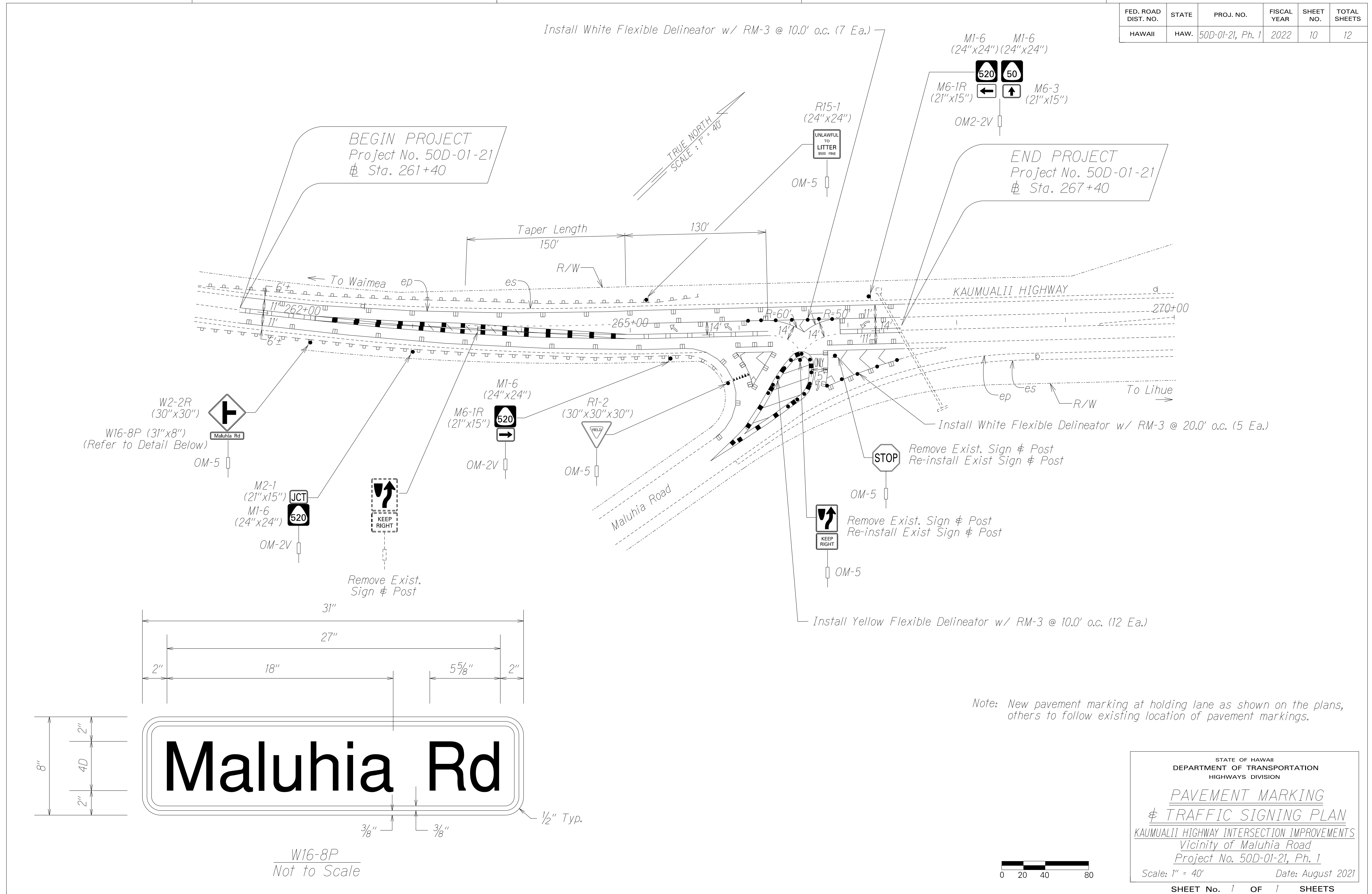
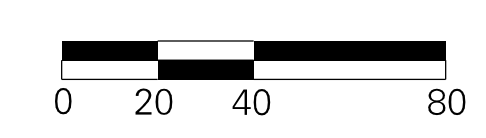


FED. ROAD DIST. NO.	STATE	PROJ. NO.	FISCAL YEAR	SHEET NO.	TOTAL SHEETS
HAWAII	HAW.	50D-01-21, Ph. 1	2022	10	12



Note: New pavement marking at holding lane as shown on the plans, others to follow existing location of pavement markings.



SURVEY PLOTTED BY	DATE
DRAWN BY	
DESIGNED BY	
NOTED BY	
QUANTITIES BY	
CHECKED BY	

STATE OF HAWAII
DEPARTMENT OF TRANSPORTATION
HIGHWAYS DIVISION

**PAVEMENT MARKING
& TRAFFIC SIGNING PLAN**

KAUMUALII HIGHWAY INTERSECTION IMPROVEMENTS
Vicinity of Maluhia Road
Project No. 50D-01-21, Ph. 1

Scale: 1" = 40' Date: August 2021

SHEET No. 1 OF 1 SHEETS