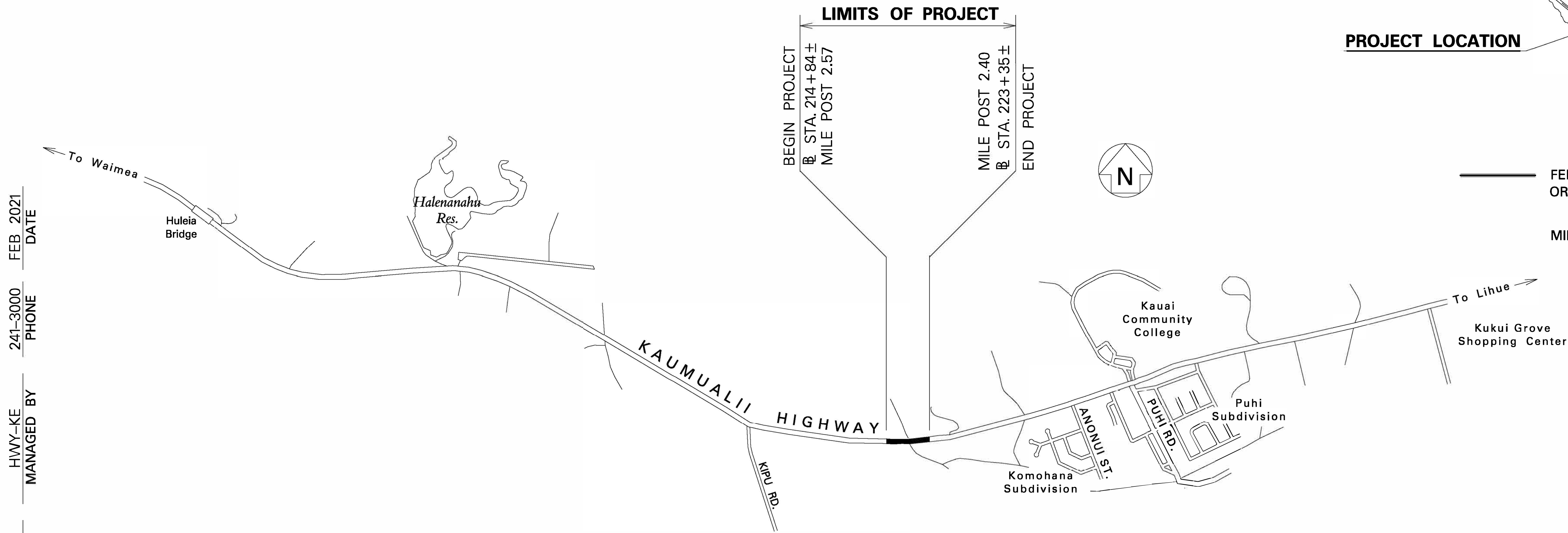
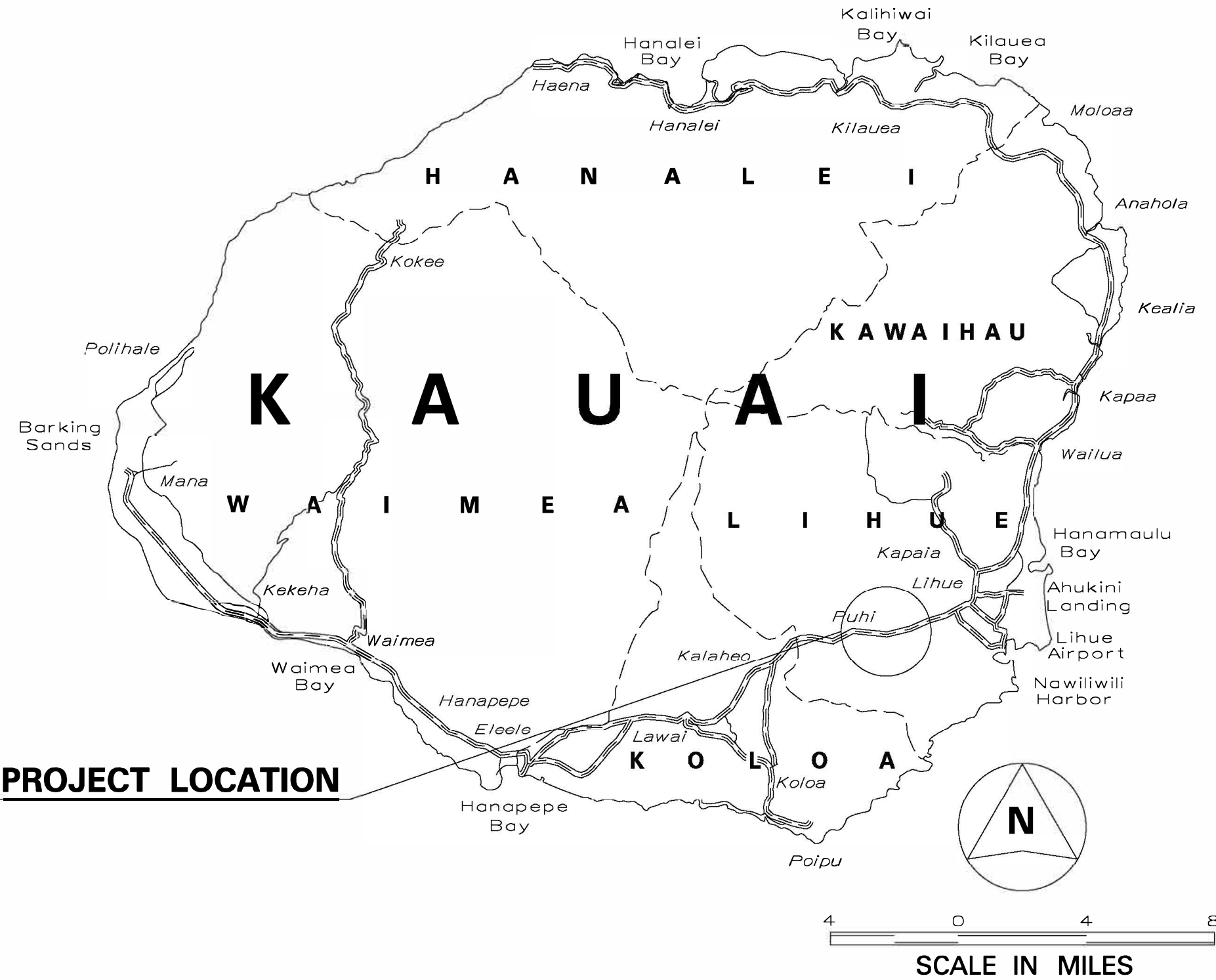
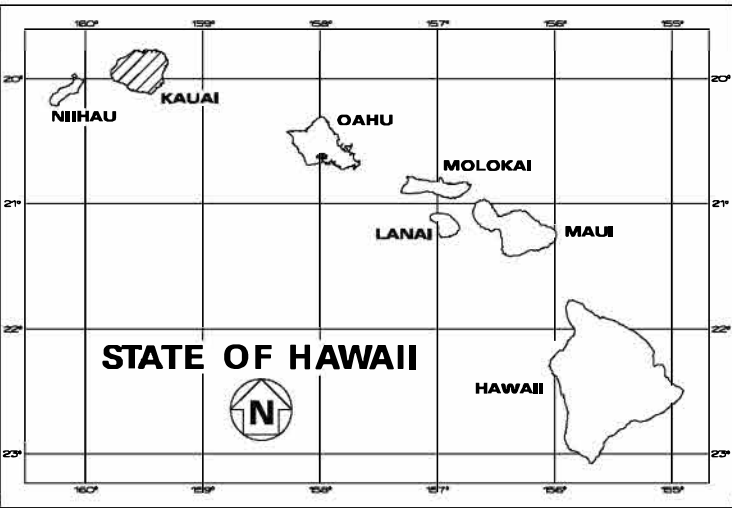


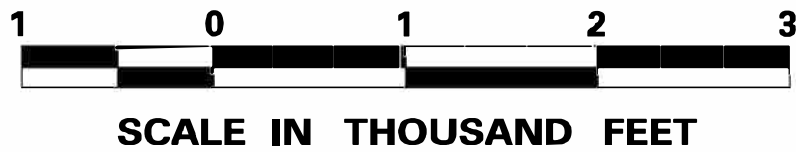
INDEX TO DRAWINGS	
SHEET NO.	DESCRIPTION
1	TITLE SHEET
2	STANDARD PLANS SUMMARY
3	GENERAL NOTES & LEGEND
4 – 6	WATER POLLUTION AND EROSION CONTROL NOTES
7 – 8	TYPICAL SECTIONS
9	GENERAL ROADWAY IMPROVEMENTS LAYOUT
10 – 11	ROADWAY PLAN
12 – 13	PAVEMENT MARKING LEGEND, DETAILS, NOTES AND SUMMARY
14	PAVEMENT MARKING AND TRAFFIC SIGNING PLAN
15	LOW SPEED UNDIVIDED HIGHWAY WORK ZONE SIGNING PLAN, NOTES & DETAILS
16	TRAFFIC CONTROL PLAN
17 – 18	CROSS-SECTIONS

STATE OF HAWAII
DEPARTMENT OF TRANSPORTATION
HIGHWAYS DIVISION
HONOLULU, HAWAII
PLANS FOR
**KAUMUALII HIGHWAY
INTERSECTION IMPROVEMENTS
AT KAUAI NURSERY**
PROJECT NO. 50D-01-20
DISTRICT OF LIHUE
ISLAND OF KAUAI

FED. ROAD DIST. NO.	STATE	PROJ. NO.	FISCAL YEAR	SHEET NO.	TOTAL SHEETS
HAWAII	HAW.	50D-01-20	2022	1	18



DATE FEB 2021
PHONE 241-3000
MANAGED BY HWY-KE
DESIGNED BY HWY-K



LAYOUT PLAN
GROSS LENGTH OF PROJECT..... 0.17 MILE
NET LENGTH OF PROJECT..... 0.17 MILE

CHIEF ENGINEER, KAUAI ISLAND UTILITY COOP.
DATE Jan 14, 2022

DEPARTMENT OF TRANSPORTATION
STATE OF HAWAII
APPROVED:
DIR. OF TRANSPORTATION
DATE Nov 29, 2021