

INDEX TO DRAWINGS	
SHEET NO.	DESCRIPTION
1	TITLE SHEET
2	STANDARD PLANS SUMMARY
3	GENERAL & PAVEMENT MARK'G. NOTES & STRIPING SUMMARY
4,5 & 6	PLAN - HALEWILI ROAD
7 & 8	PLAN - KAUMUALII HIGHWAY
9	ESTIMATED QUANTITIES, SUMM- ARY- STRIPING & PAVEMENT MARKERS & DETAILS
10	TYPICAL SECTIONS & DETAILS
11	SIGN SUMMARIES & DETAILS

STATE OF HAWAII

DEPARTMENT OF TRANSPORTATION

HIGHWAYS DIVISION

HONOLULU, HAWAII

" AS - BUILT "

PLANS FOR

KAUMUALII HWY./HALEWILI RD.

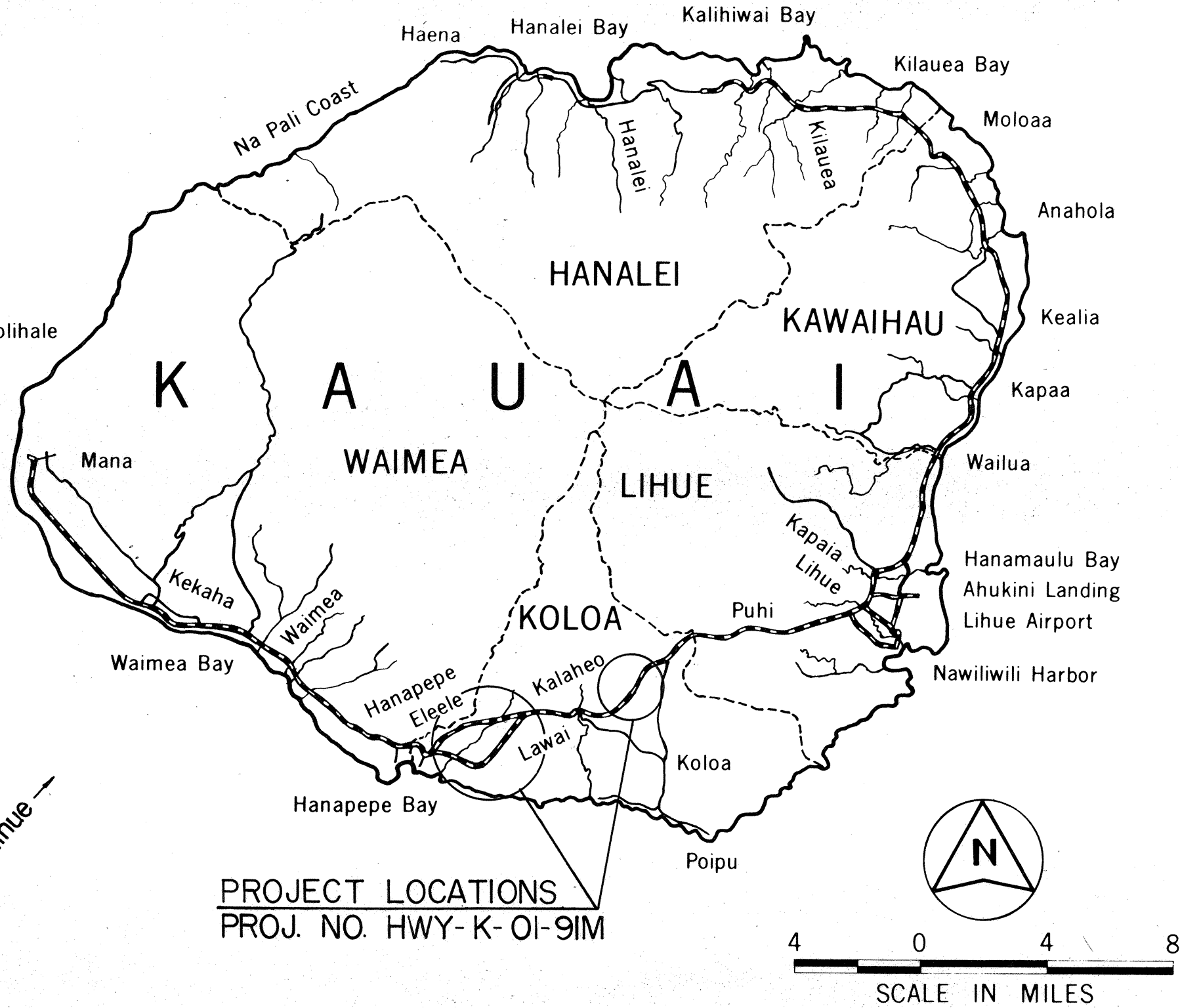
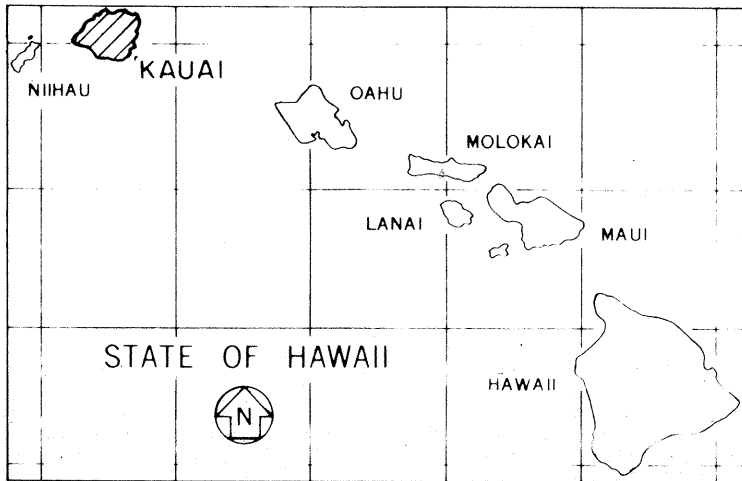

RESURFACING, VARIOUS LOCATIONS

PROJECT NO. HWY-K-OI-9IM

DISTRICT OF KOLOA

ISLAND OF KAUAI

FED. ROAD DIST. NO.	STATE	PROJ. NO.	FISCAL YEAR	SHEET NO.	TOTAL SHEETS
HAWAII	HAW.	HWY-K-OI-9IM	1991	I	II



FEDERAL AID PROJECTS PREVIOUSLY CONSTRUCTED  
OR UNDER CONSTRUCTION

MILE POST 0.15 TO MILE POST 1.81

CHANGES MADE DURING CONSTRUCTION HAVE  
BEEN NOTED ON THESE PLANS AND CHECKED BY:

Donof H. Mada

RESIDENT ENGINEER

6/11/92

DATE

DEPARTMENT OF TRANSPORTATION

STATE OF HAWAII

APPROVED:

Edmarz J. J. J.

11/24/90

DIR. OF TRANSPORTATION

DATE

HWY-K

DESIGNED BY

R. TAKAESU

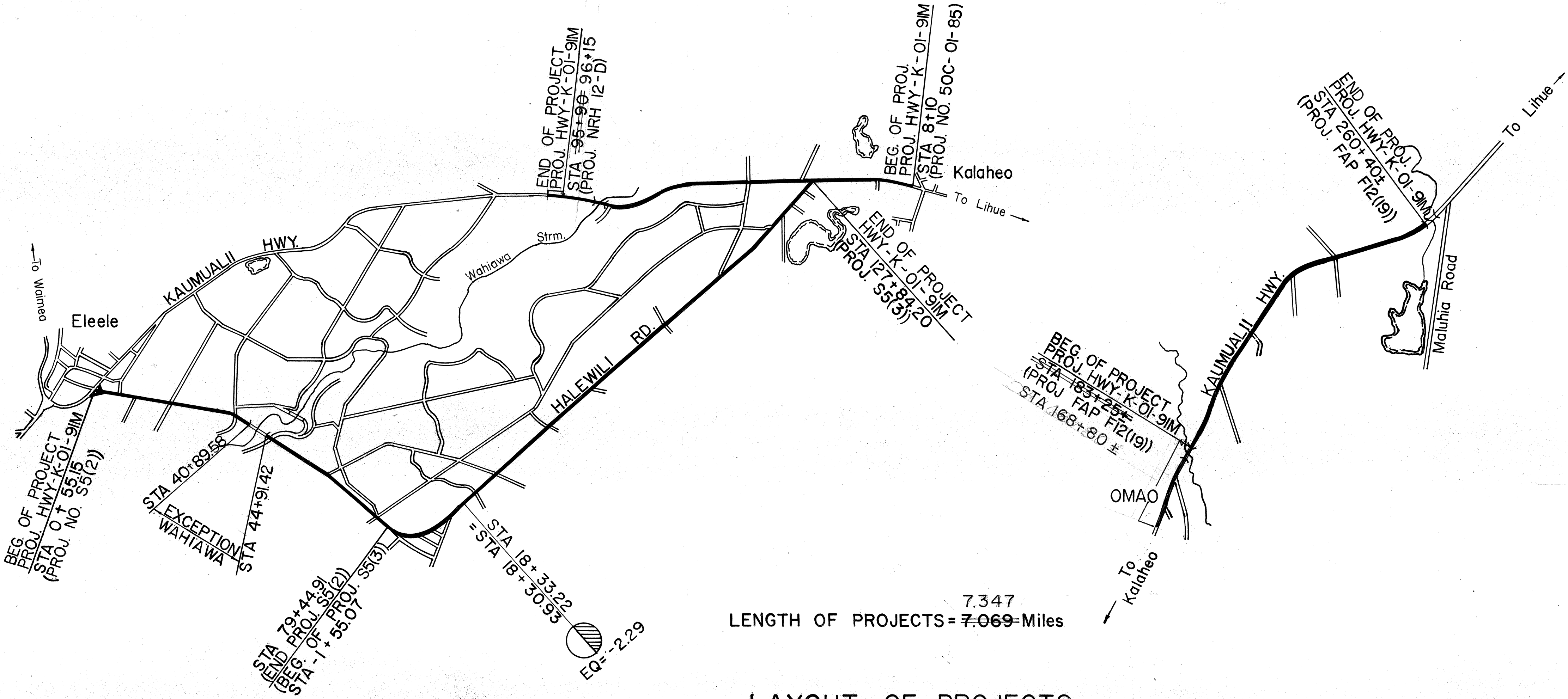
548-7534

NOV. 1990

DATE

P. S. & E. BY

PHONE



7.347

LENGTH OF PROJECTS = 7.069 Miles

LAYOUT OF PROJECTS

SCALE: 1" = 1500'