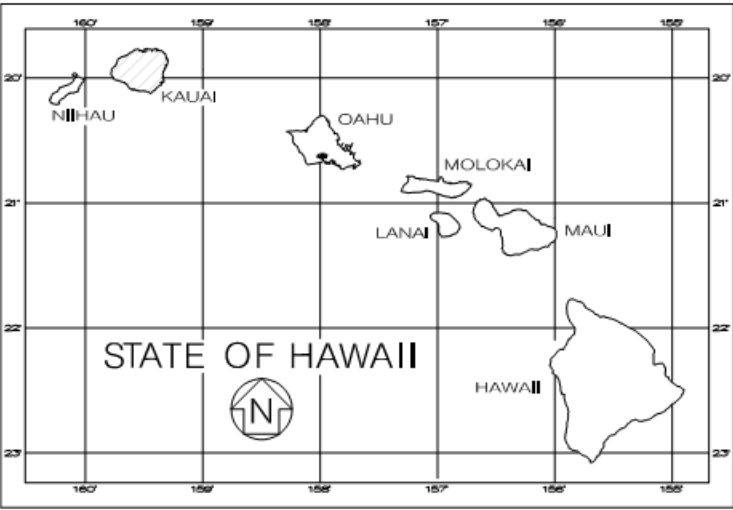


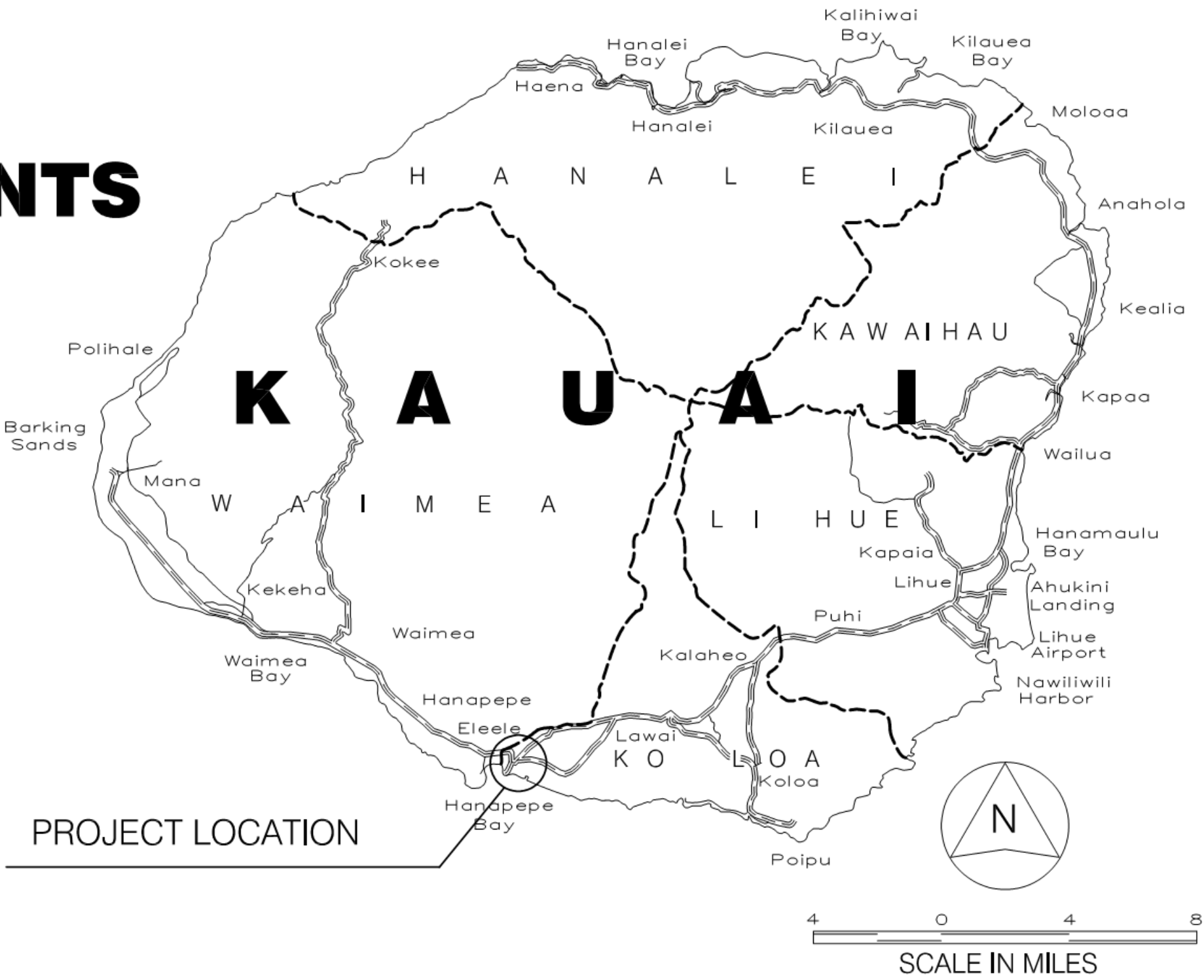
INDEX TO DRAWINGS	
SHEET NO.	DESCRIPTION
1	TITLE SHEET
2	STANDARD PLANS SUMMARY
3	GENERAL NOTES & LEGEND
4 – 6	WATER POLLUTION & EROSION CONTROL NOTES
7 – 9	TRAFFIC CONTROL PLANS
10	RIGHT-OF-WAY MAP
11 – 19	STRUCTURAL PLANS

FED. ROAD DIST. NO.	STATE	PROJ. NO.	FISCAL YEAR	SHEET NO.	TOTAL SHEETS
HAWAII	HAW.	50C-01-19M	2020	1	19



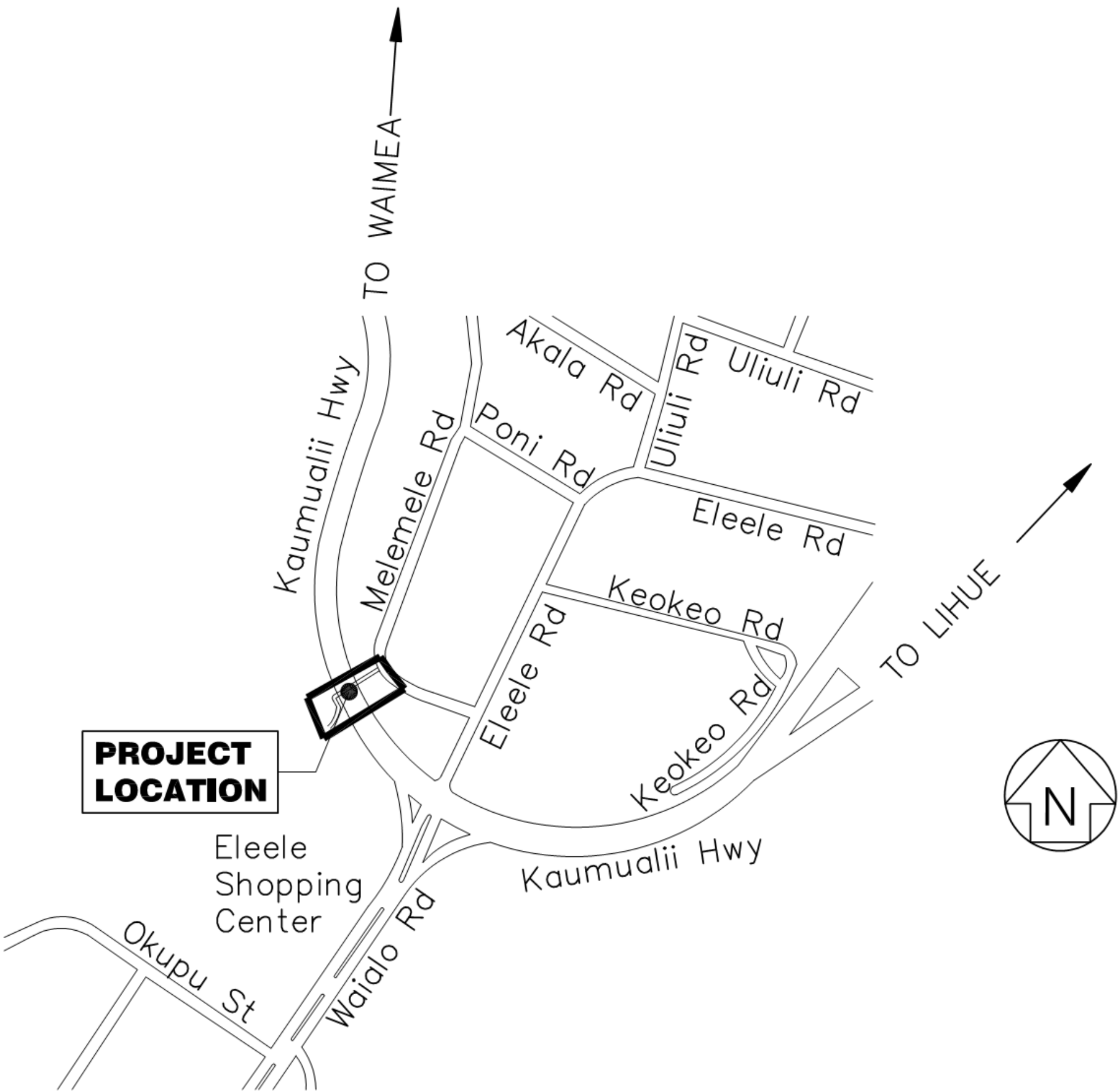
STATE OF HAWAII
DEPARTMENT OF TRANSPORTATION
HIGHWAYS DIVISION
HONOLULU, HAWAII
PLANS FOR
KAUMUALII HIGHWAY
ELEELE PEDESTRIAN OVERPASS IMPROVEMENTS
PROJECT NO. 50C-01-19M

DISTRICT OF KOLOA
ISLAND OF KAUAI



===== FEDERAL AID PROJECTS PREVIOUSLY CONSTRUCTED OR UNDER CONSTRUCTION

MILE POST 15.98 TO MILE POST 15.98



LAYOUT OF PROJECT

ELEELE PEDESTRIAN OVERPASS. . . MILE POST 15.98

KAI HAWAII, INC. DESIGNED BY
HWY-K MANAGED BY
241-3000 APR. 2020 PHONE DATE

DEPARTMENT OF TRANSPORTATION STATE OF HAWAII	
APPROVED:	
DIR. OF TRANSPORTATION	DATE

John