DIST. NO.	STATE	PROJ. NO.	FISCAL YEAR	SHEET NO.	TOTAL SHEETS
HAWAII	HAW.	50C-01-19M	2020	10	19

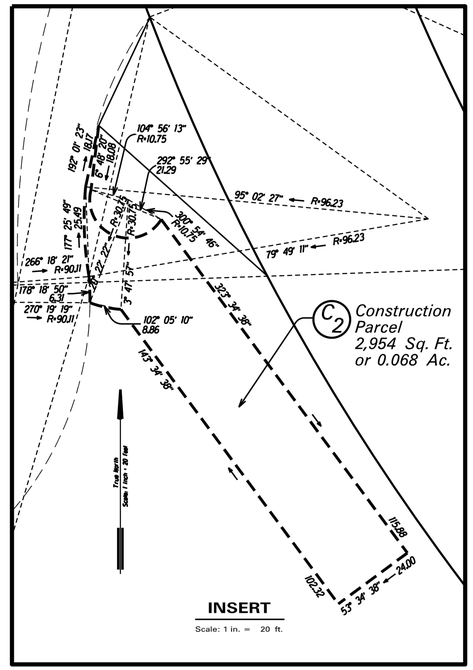

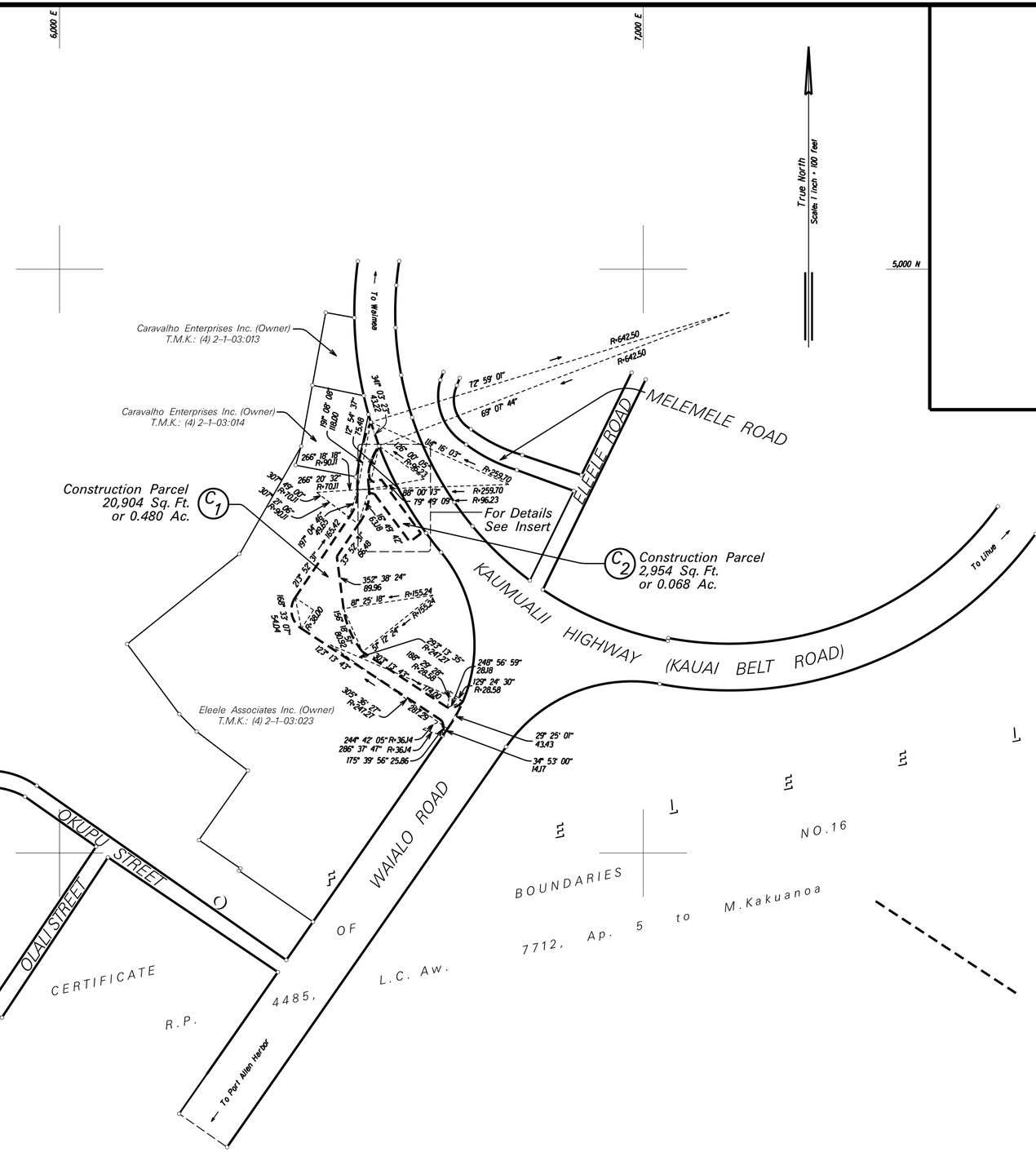

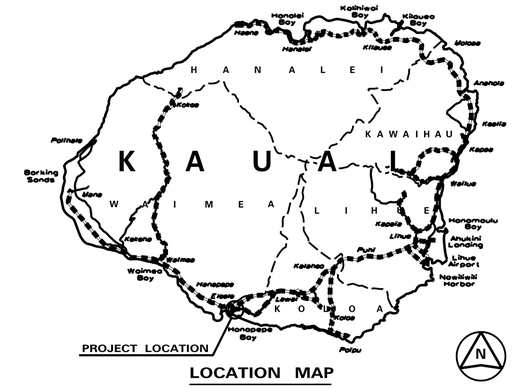

LOCATION MAP

NOT TO SCALE

NOTES:
Origin of Azimuths: "Puolo" △
Coordinates referred to: "Puolo" △

NO.	REVISION	APPROVED:	DATE

STATE OF HAWAII
DEPARTMENT OF TRANSPORTATION
HIGHWAYS DIVISION

RIGHT OF WAY MAP

KAUMUALII HIGHWAY, ELEELE
PEDESTRIAN OVERPASS REPAIRS
PROJECT NO. 50C-01-19M
AT ELEELE, KOLOA, KAUAI, HAWAII

HONOLULU, HAWAII
APRIL 15, 2020

SCALE: 100 0 100 200

APPROVED: APPROVED: Karen Chun

CADASTRAL ENGINEER — FOR: ADMINISTRATOR, HIGHWAYS DIVISION

SHEET NO. 1 OF 1 SHEETS

DATA FLDR.
FIELD BOOKS
CALC. FLDR.
W.S. NO.
CERT. FLDR.
DESC. FLDR.

FIELD ENGINEER
FIELD CHIEF
COMPUTER
PLOTTER
DRAFTSMAN
CKD. BY

HWY_DC17 D:\usr2\Mlcah\Right Of Way\Kauai\Kaumali\Eleele Padistrian overpass.dgn

TAX MAP KEY: (4)2-1-03:023

22" x 36" = 5.5 SQ. FT.