

INDEX TO DRAWINGS	
SHEET NO.	DESCRIPTION
1	TITLE SHEET
2	STANDARD PLANS SUMMARY
3	GENERAL NOTES & LEGEND
4 - 6	WATER POLLUTION AND EROSION CONTROL NOTES
7 - 9	TYPICAL SECTIONS
10 - 15	ROADWAY PLANS
16	PAVEMENT MARKING, NOTES, LEGEND, AND SIGN DETAILS
17 - 22	PAVEMENT MARKING AND TRAFFIC SIGNING PLAN
23	TRAFFIC CONTROL PLAN WITHIN COUNTY RIGHT-OF-WAY
24	HIGH SPEED UNDIVIDED HIGHWAY WORK ZONE SIGNING PLAN, NOTES & DETAILS

STATE OF HAWAII

DEPARTMENT OF TRANSPORTATION

HIGHWAYS DIVISION

HONOLULU, HAWAII

"AS-BUILT"

PLANS FOR

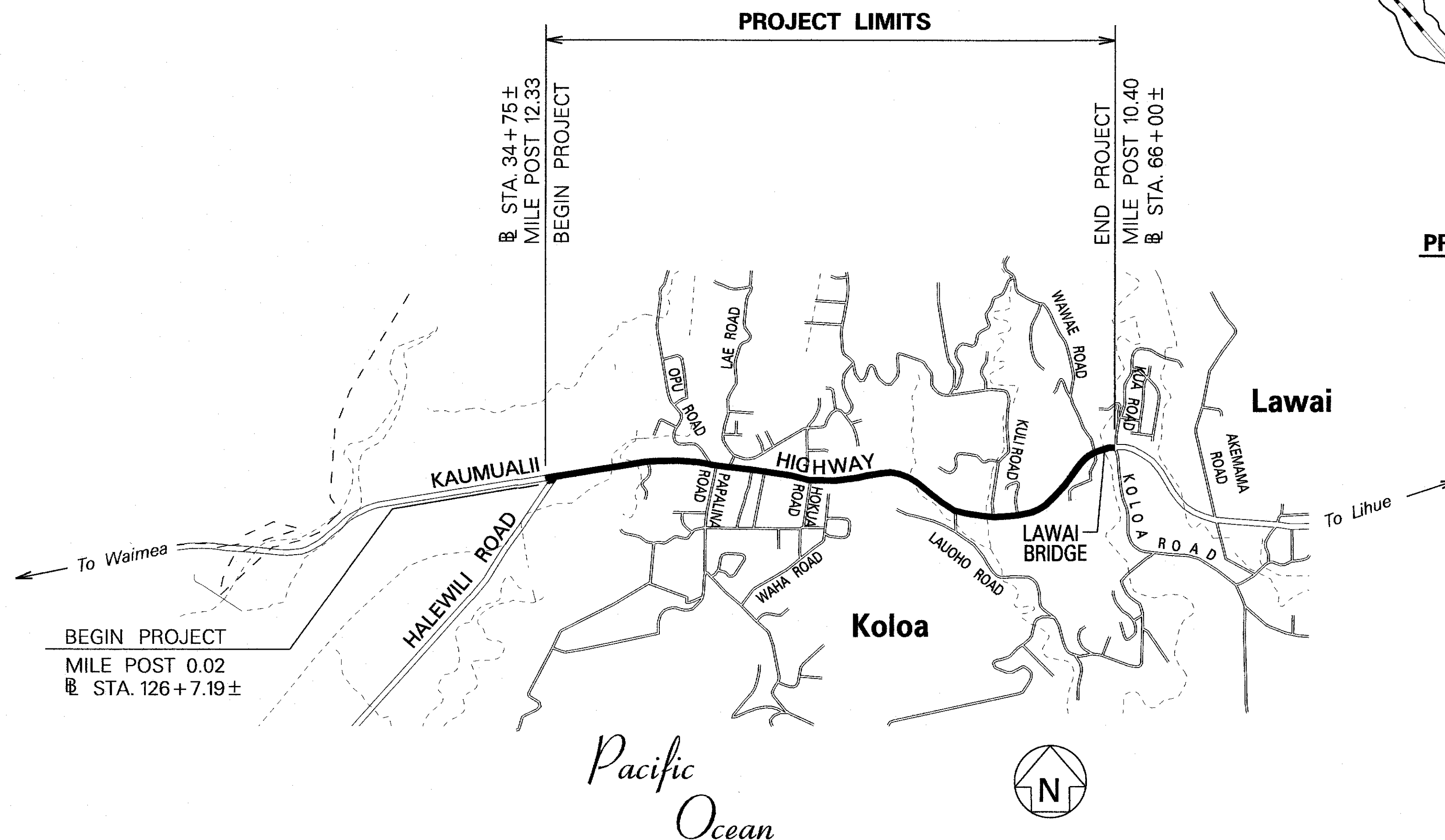
KAUMUALII HIGHWAY RESURFACING

KOLOA ROAD TO HALEWILI ROAD

PROJECT NO. 50C-01-15M

DISTRICT OF KOLOA

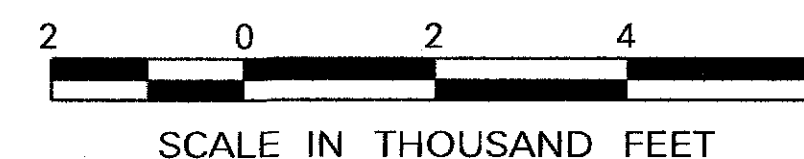
ISLAND OF KAUAI



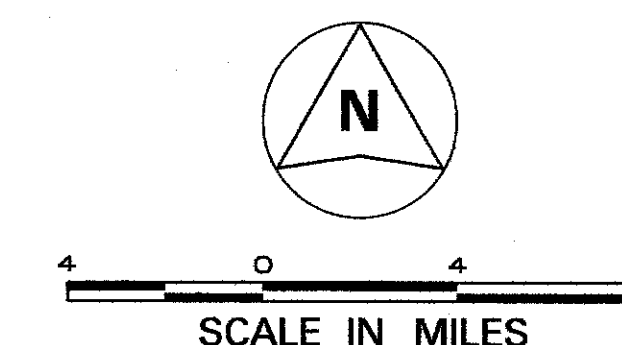
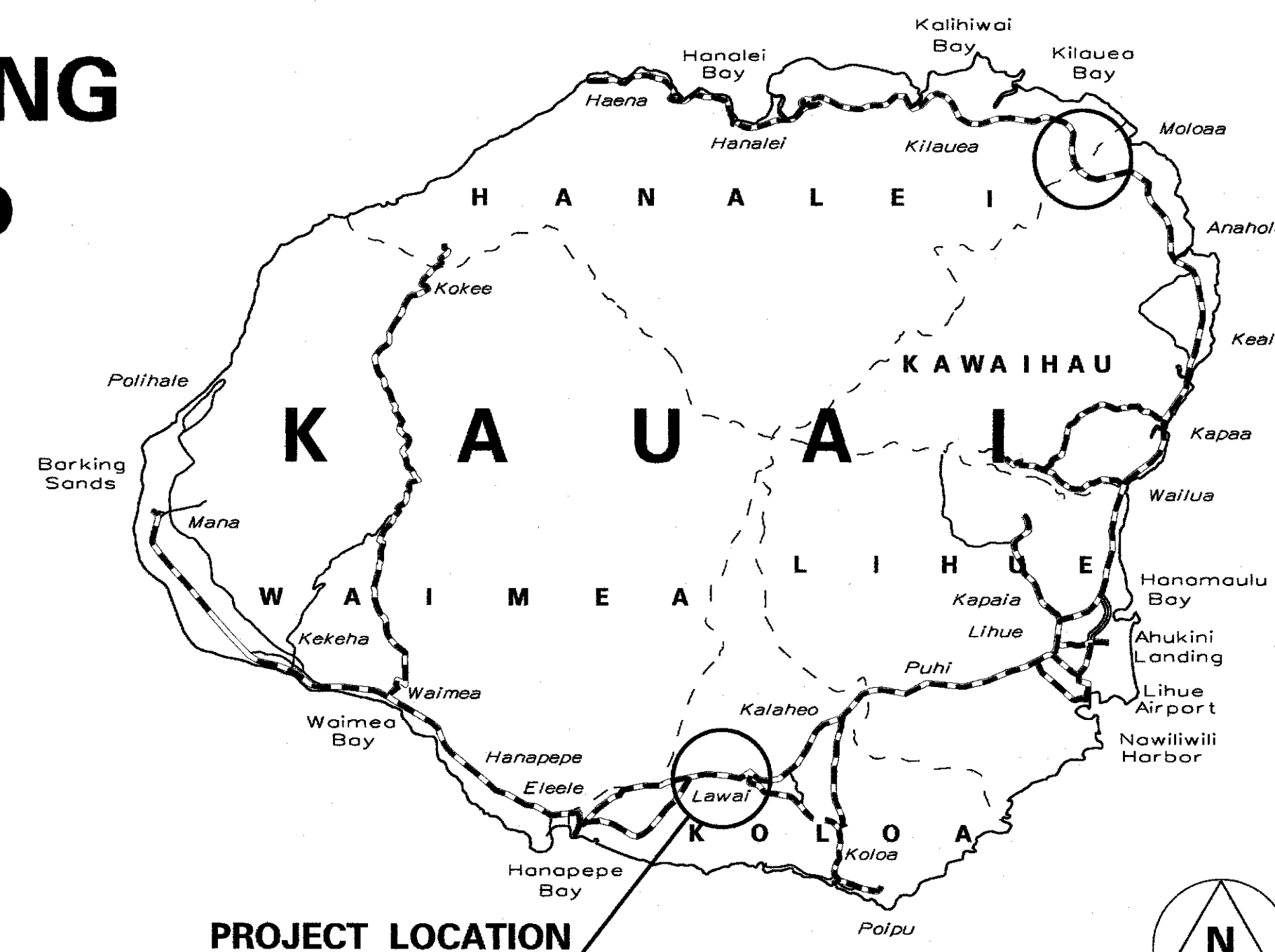
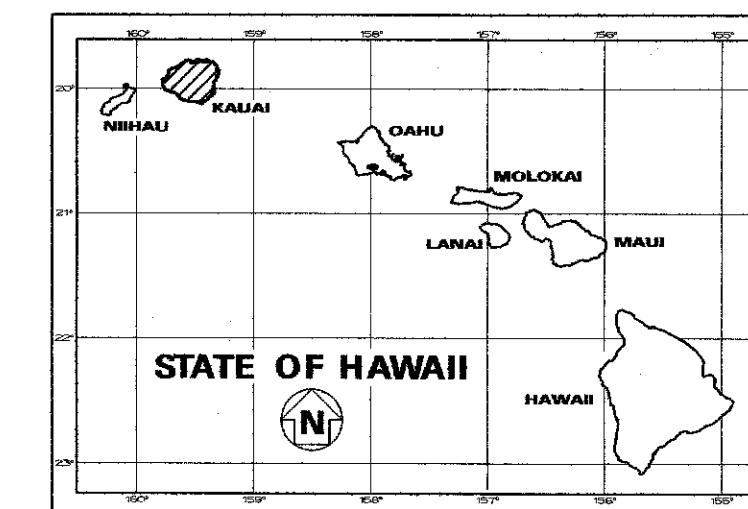
LAYOUT PLAN

GROSS LENGTH OF PROJECT.....1.93 MILE

NET LENGTH OF PROJECT.....1.93 MILE



FED. ROAD DIST. NO.	STATE	PROJ. NO.	FISCAL YEAR	SHEET NO.	TOTAL SHEETS
HAWAII	HAW.	50C-01-15M	2017	1	24



FEDERAL AID PROJECTS PREVIOUSLY CONSTRUCTED OR UNDER CONSTRUCTION

MILE POST 10.40 TO MILE POST 12.33

CHANGES MADE DURING CONSTRUCTION HAVE BEEN INCORPORATED ON THESE PLANS EXCEPT CHANGES IN THE ORIGINAL THEORETICAL QUANTITIES. FOR ACTUAL QUANTITIES, REFER TO PROJECT LEDGER AND/OR COMPUTATION BOOK.

William R. Hulea 05/08/2018

RESIDENT ENGINEER DATE

DEPARTMENT OF TRANSPORTATION STATE OF HAWAII	
APPROVED:	
for DIR. OF TRANSPORTATION	10-17-16 DATE

HWY-K

DESIGNED BY

HWY-KE

MANAGED BY

241-3000

PHONE

OCT. 2017

DATE