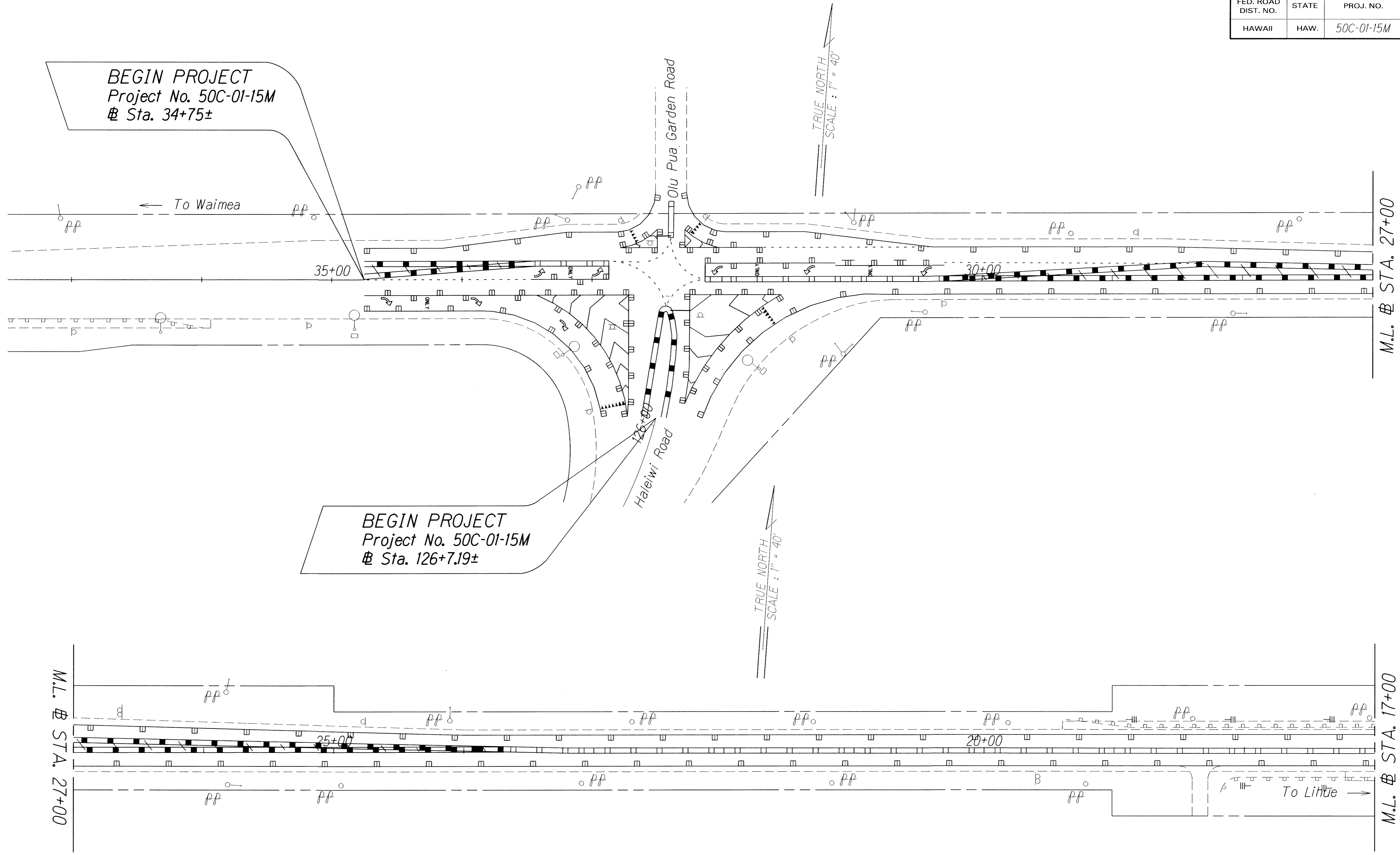


FED. ROAD DIST. NO.	STATE	PROJ. NO.	FISCAL YEAR	SHEET NO.	TOTAL SHEETS
HAWAII	HAW.	50C-01-15M	2017	17	24



ORIGINAL PLAN	SURVEY PLOTTED BY	DATE
NOTE BOOK	DRAWN BY	
Field	TRACED BY	
No.	DESIGNED BY	
	CHECKED BY	

STATE OF HAWAII  
DEPARTMENT OF TRANSPORTATION  
HIGHWAYS DIVISION

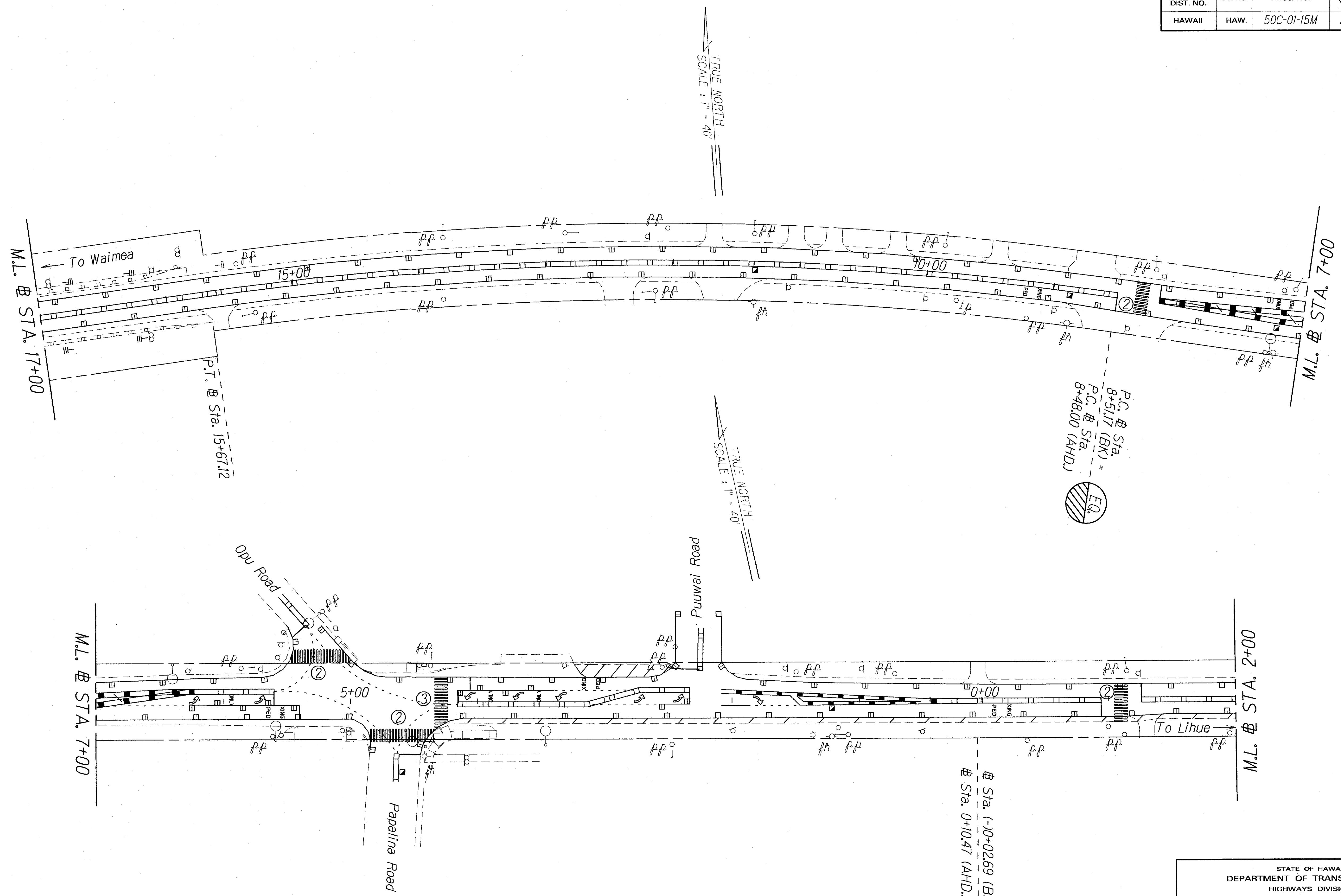
**PAVEMENT MARKING  
& TRAFFIC SIGNING PLAN**

KAUMUALII HIGHWAY RESURFACING  
Koloa Road to Halewili Road  
Project No. 50C-01-15M

Scale: 1" = 40'      Date: July 2016

SHEET No. T2 OF 7 SHEETS

FED. ROAD DIST. NO.	STATE	PROJ. NO.	FISCAL YEAR	SHEET NO.	TOTAL SHEETS
HAWAII	HAW.	50C-01-15M	2017	18	24



P.C. # Sta. 8+51.7 (BK) =  
P.C. # Sta. 8+48.00 (AHD)

EQ

# Sta. (-10+02.69 (BK) =  
# Sta. 0+10.47 (AHD)

EQ

LEGEND FOR AS-BUILT POSTINGS	
	Squiggly line for as-built deletion
	Double line for as-built deletion
Roadway	Text for as-built posting

STATE OF HAWAII  
DEPARTMENT OF TRANSPORTATION  
HIGHWAYS DIVISION

**PAVEMENT MARKING**  
**TRAFFIC SIGNING PLAN**

KAUMUALII HIGHWAY RESURFACING  
Koloa Road to Halewili Road  
Project No. 50C-01-15M

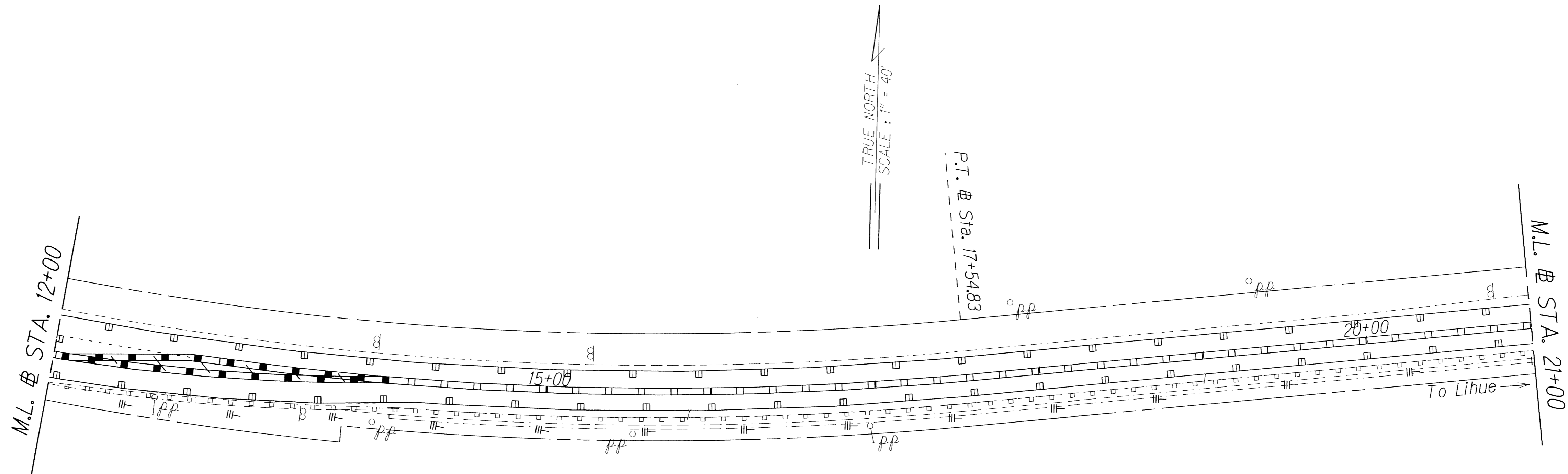
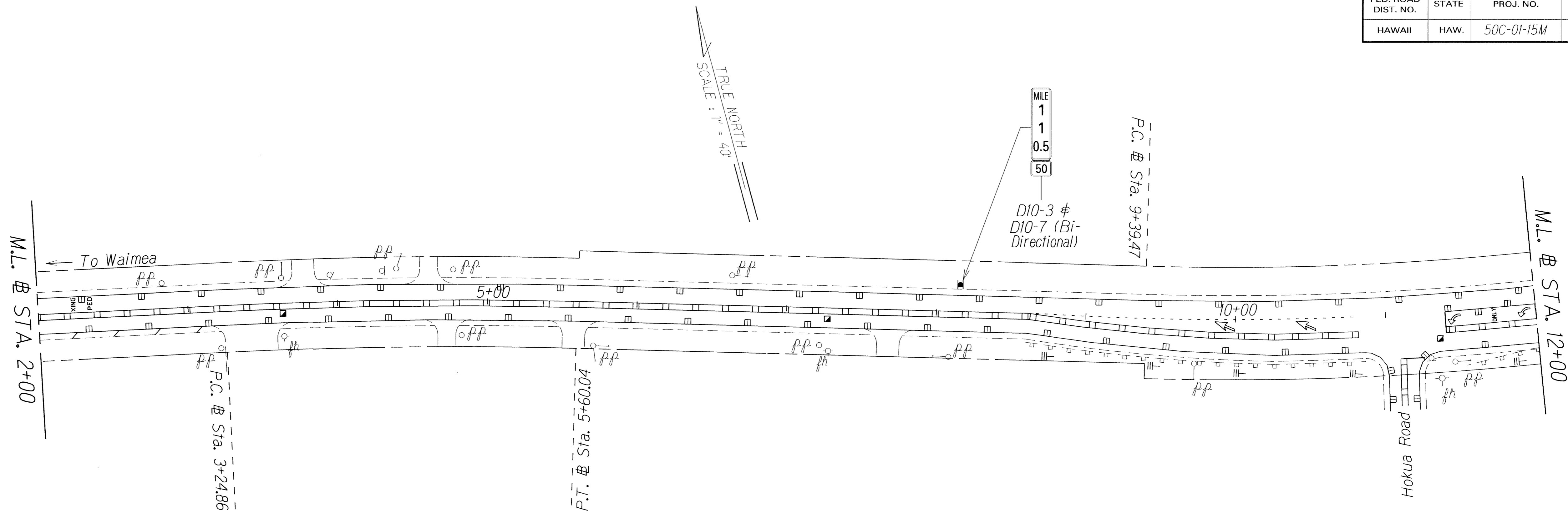
Scale: 1" = 40' Date: July 2016

SHEET No. 18 OF 24 SHEETS

ORIGINAL PLAN	DATE
SURVEY PLOTTED BY	
DRAWN BY	
DESIGNED BY	
CHECKED BY	
ENGINEER BY	

"AS-BUILT"

FED. ROAD DIST. NO.	STATE	PROJ. NO.	FISCAL YEAR	SHEET NO.	TOTAL SHEETS
HAWAII	HAW.	50C-01-15M	2017	19	24



ORIGINAL PLAN	SURVEY PLOTTED BY	DATE
NOTE BOOK	DRAWN BY	
REVISIONS	TRACED BY	
NO.	DESIGNED BY	
	CHECKED BY	

STATE OF HAWAII  
DEPARTMENT OF TRANSPORTATION  
HIGHWAYS DIVISION

**PAVEMENT MARKING  
& TRAFFIC SIGNING PLAN**

**KAUMUALII HIGHWAY RESURFACING**  
Koloa Road to Halewili Road  
Project No. 50C-01-15M

Scale: 1" = 40'      Date: July 2016

SHEET No. 19 OF 24 SHEETS

FED. ROAD DIST. NO.	STATE	PROJ. NO.	FISCAL YEAR	SHEET NO.	TOTAL SHEETS
HAWAII	HAW.	50C-01-15M	2017	20	24



ORIGINAL PLAN	SURVEY PLOTTED BY	DATE
DRAWN BY		
DESIGNED BY		
CHECKED BY		
DATE		

STATE OF HAWAII  
DEPARTMENT OF TRANSPORTATION  
HIGHWAYS DIVISION

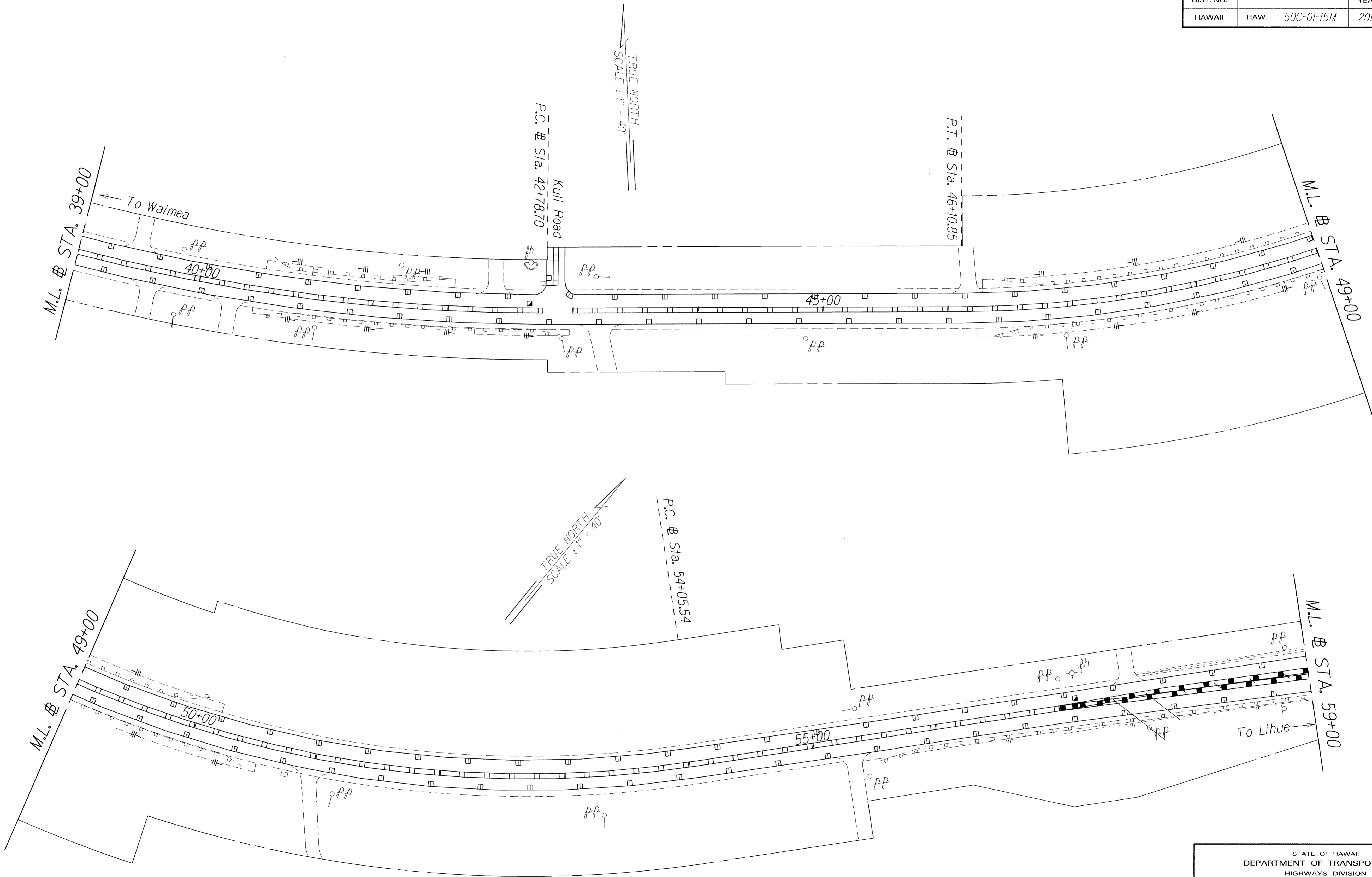
**PAVEMENT MARKING  
& TRAFFIC SIGNING PLAN**

KAUNUALII HIGHWAY RESURFACING  
Koloa Road to Halewili Road  
Project No. 50C-01-15M

Scale: 1" = 40'      Date: July 2016

SHEET No. 20 OF 24 SHEETS

FED. ROAD DIST. NO.	STATE	PROJ. NO.	FISCAL YEAR	SHEET NO.	TOTAL SHEETS
HAWAII	HAW.	50C-01-15M	2017	21	24



ORIGINAL PLAN	SURVEY PLOTTED BY	DATE
NOTE BOOK	DRAWN BY	
DESIGNED BY	TRACED BY	
CHECKED BY	DESIGNED BY	
	CHECKED BY	

STATE OF HAWAII  
DEPARTMENT OF TRANSPORTATION  
HIGHWAYS DIVISION

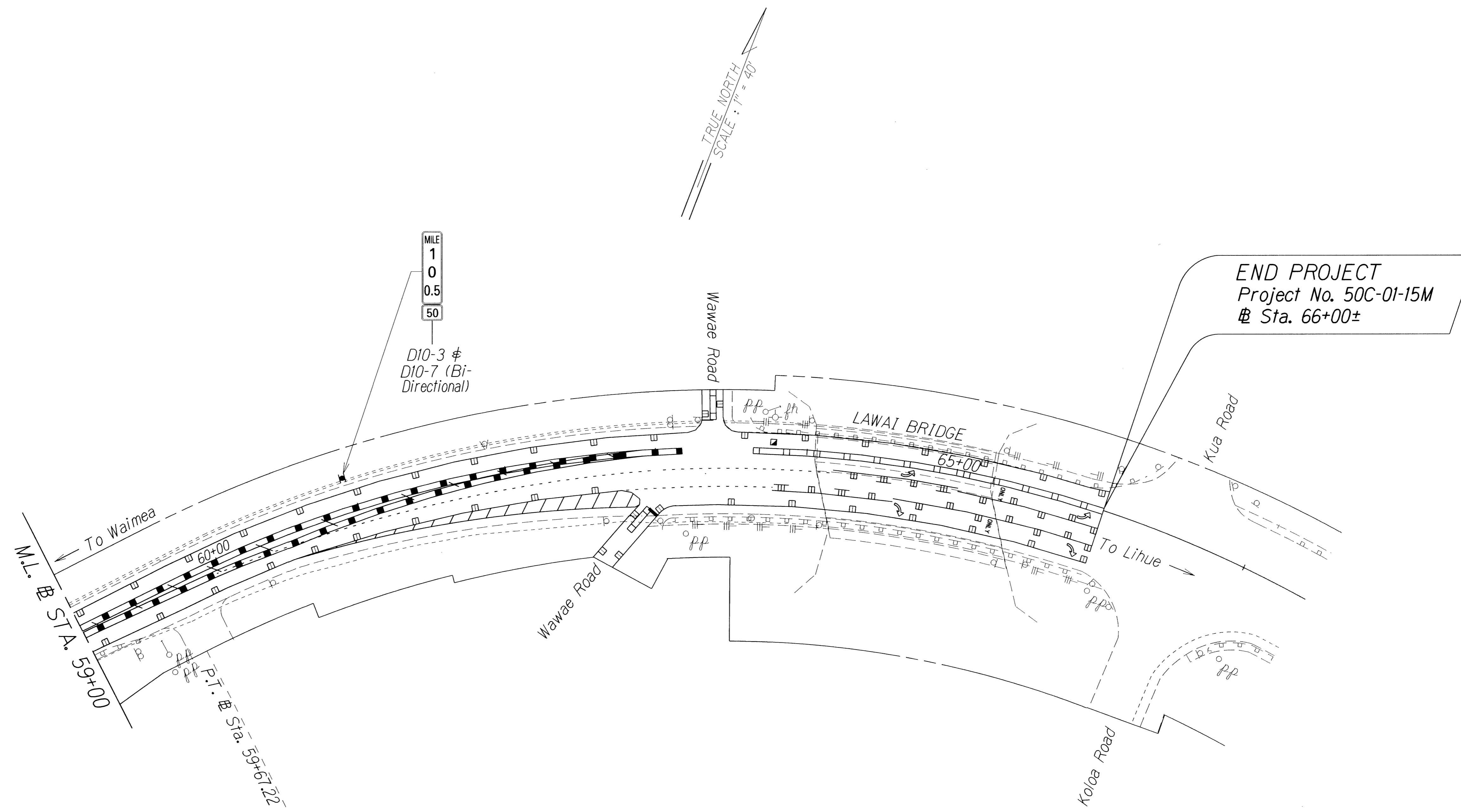
**PAVEMENT MARKING  
& TRAFFIC SIGNING PLAN**

KAUMUALII HIGHWAY RESURFACING  
Koloa Road to Halewili Road  
Project No. 50C-01-15M

Scale: 1" = 40'      Date: July 2016

SHEET No. T6 OF 7 SHEETS

FED. ROAD DIST. NO.	STATE	PROJ. NO.	FISCAL YEAR	SHEET NO.	TOTAL SHEETS
HAWAII	HAW.	50C-01-15M	2017	22	24



ORIGINAL PLAN	SURVEY PLOTTED BY	DATE
NOTE BOOK	DRAWN BY	
DESIGNED BY	CHECKED BY	
DATE		

STATE OF HAWAII  
DEPARTMENT OF TRANSPORTATION  
HIGHWAYS DIVISION

**PAVEMENT MARKING  
& TRAFFIC SIGNING PLAN**

KAUMUALII HIGHWAY RESURFACING  
Koloa Road to Halewili Road  
Project No. 50C-01-15M

Scale: 1" = 40'      Date: July 2016

SHEET No. 17 OF 7 SHEETS