

INDEX TO DRAWINGS	
SHEET NO.	DESCRIPTION
1	TITLE SHEET
2	STANDARD PLANS SUMMARY
3	GENERAL NOTES & LEGEND
4 - 6	WATER POLLUTION AND EROSION CONTROL NOTES
7 - 8	TYPICAL SECTIONS
9 - 10	ROADWAY PLANS
11	PAVEMENT MARKING LEGEND, DETAILS AND NOTES
12 - 13	PAVEMENT MARKING AND TRAFFIC SIGNING PLAN
14	LOW SPEED UNDIVIDED HIGHWAY WORK ZONE SIGNING PLAN, NOTES & DETAILS

STATE OF HAWAII

DEPARTMENT OF TRANSPORTATION

HIGHWAYS DIVISION

HONOLULU, HAWAII

"AS-BUILT"

PLANS FOR

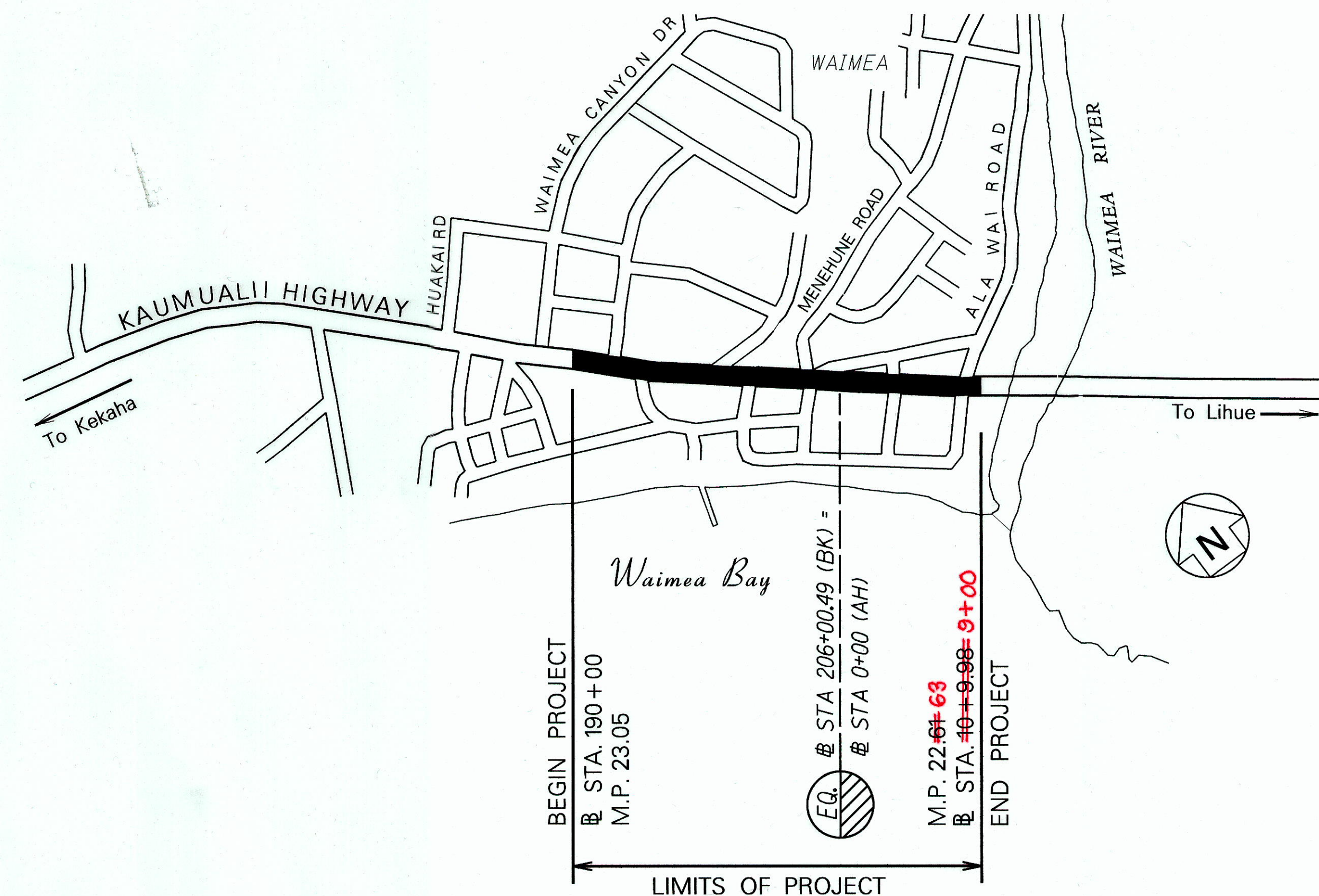
KAUMUALII HIGHWAY RESURFACING

WAIMEA CANYON DRIVE TO WAIMEA RIVER BRIDGE

PROJECT NO. 50B-01-15M

DISTRICT OF WAIMEA

ISLAND OF KAUAI



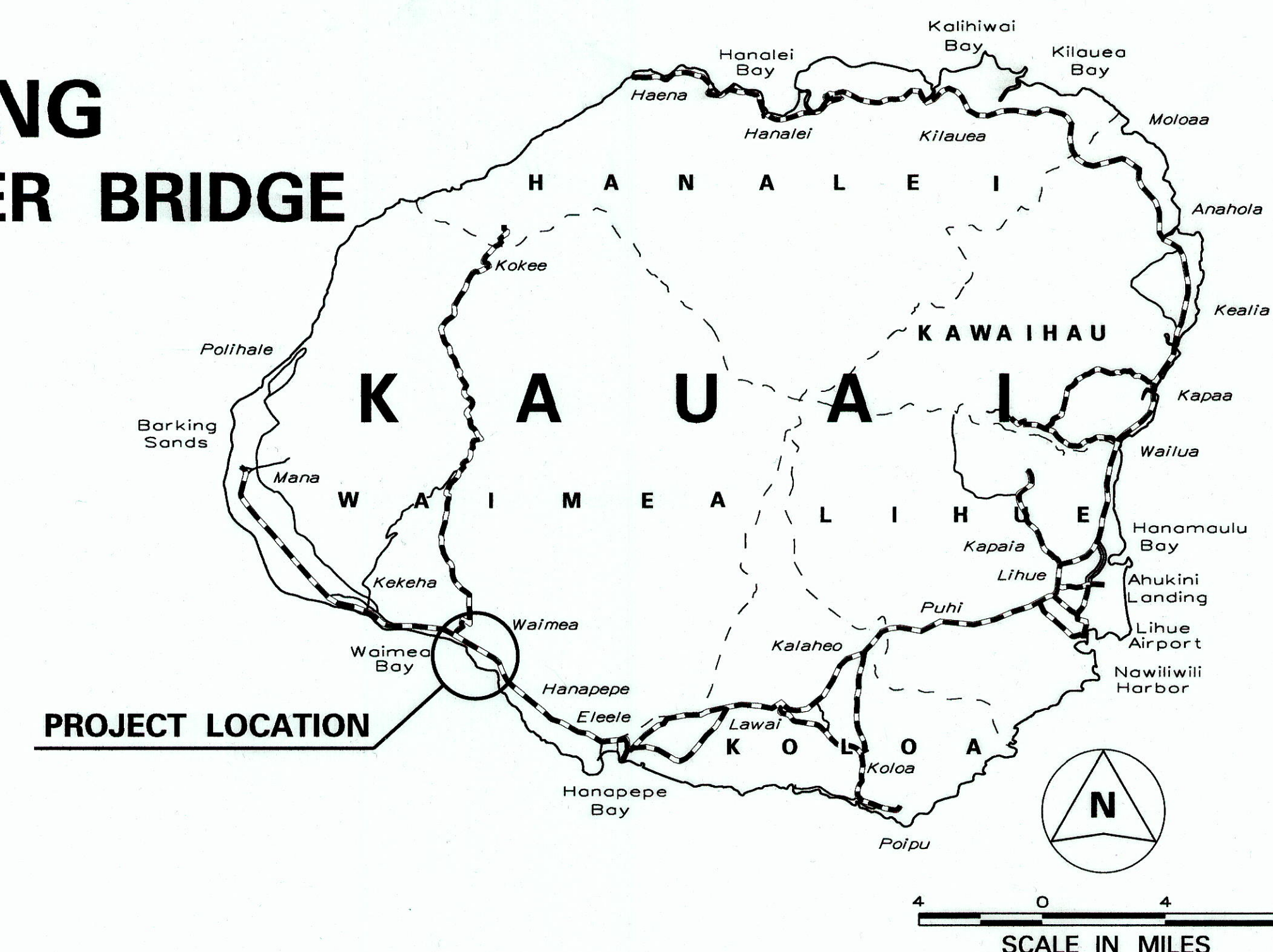
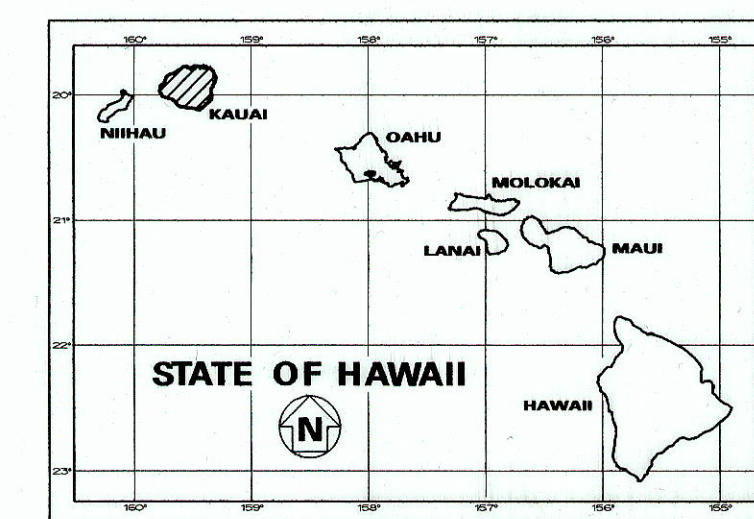
LAYOUT OF PROJECT

GROSS LENGTH OF PROJECT.....0.44 MILES

NET LENGTH OF PROJECT.....0.44 MILES



FED. ROAD DIST. NO.	STATE	PROJ. NO.	FISCAL YEAR	SHEET NO.	TOTAL SHEETS
HAWAII	HAW.	50B-01-15M	2016	1	14



----- FEDERAL AID PROJECTS PREVIOUSLY CONSTRUCTED OR UNDER CONSTRUCTION

MILE POST 22.61 TO MILE POST 23.05

CHANGES MADE DURING CONSTRUCTION HAVE BEEN INCORPORATED ON THESE PLANS EXCEPT CHANGES IN THE ORIGINAL THEORETICAL QUANTITIES. FOR ACTUAL QUANTITIES, REFER TO PROJECT LEDGER AND/OR COMPUTATION BOOK.

*William R. Hukula* *June 21, 2017*

RESIDENT ENGINEER DATE

DEPARTMENT OF TRANSPORTATION STATE OF HAWAII	
APPROVED:	
<i>Raymond M. ...</i>	7/13/16
DIR. OF TRANSPORTATION	DATE

DESIGNED BY

HWY-K

MANAGED BY

HWY-KE

PHONE

241-3000

DATE

JULY 2015