

INDEX TO DRAWINGS	
SHEET NO.	DESCRIPTION
1	TITLE SHEET
2	STANDARD PLANS SUMMARY
3 - 4	GENERAL NOTES, LEGEND & ABBREVIATIONS
5 - 8	WATER POLLUTION AND EROSION CONTROL NOTES AND DETAILS
9	TYPICAL SECTIONS
10 - 27	ROADWAY PLANS AND DETAILS
28	SIGNING & PAVEMENT MARKING NOTES AND LEGEND
29	CENTERLINE MILLED RUMBLE STRIP DETAIL
30 - 46	SIGNING & PAVEMENT MARKING PLANS
47	LOW SPEED UNDIVIDED HIGHWAY WORK ZONE SIGNING PLAN, NOTES & DETAILS
48	HIGH SPEED UNDIVIDED HIGHWAY WORK ZONE SIGNING PLAN, NOTES & DETAILS
49 - 51	TRAFFIC CONTROL NOTES AND PLANS

STATE OF HAWAII

DEPARTMENT OF TRANSPORTATION

HIGHWAYS DIVISION

HONOLULU, HAWAII

"AS-BUILT"

PLANS FOR

KAUMUALII HIGHWAY

PAVEMENT PREVENTIVE MAINTENANCE - PHASE II

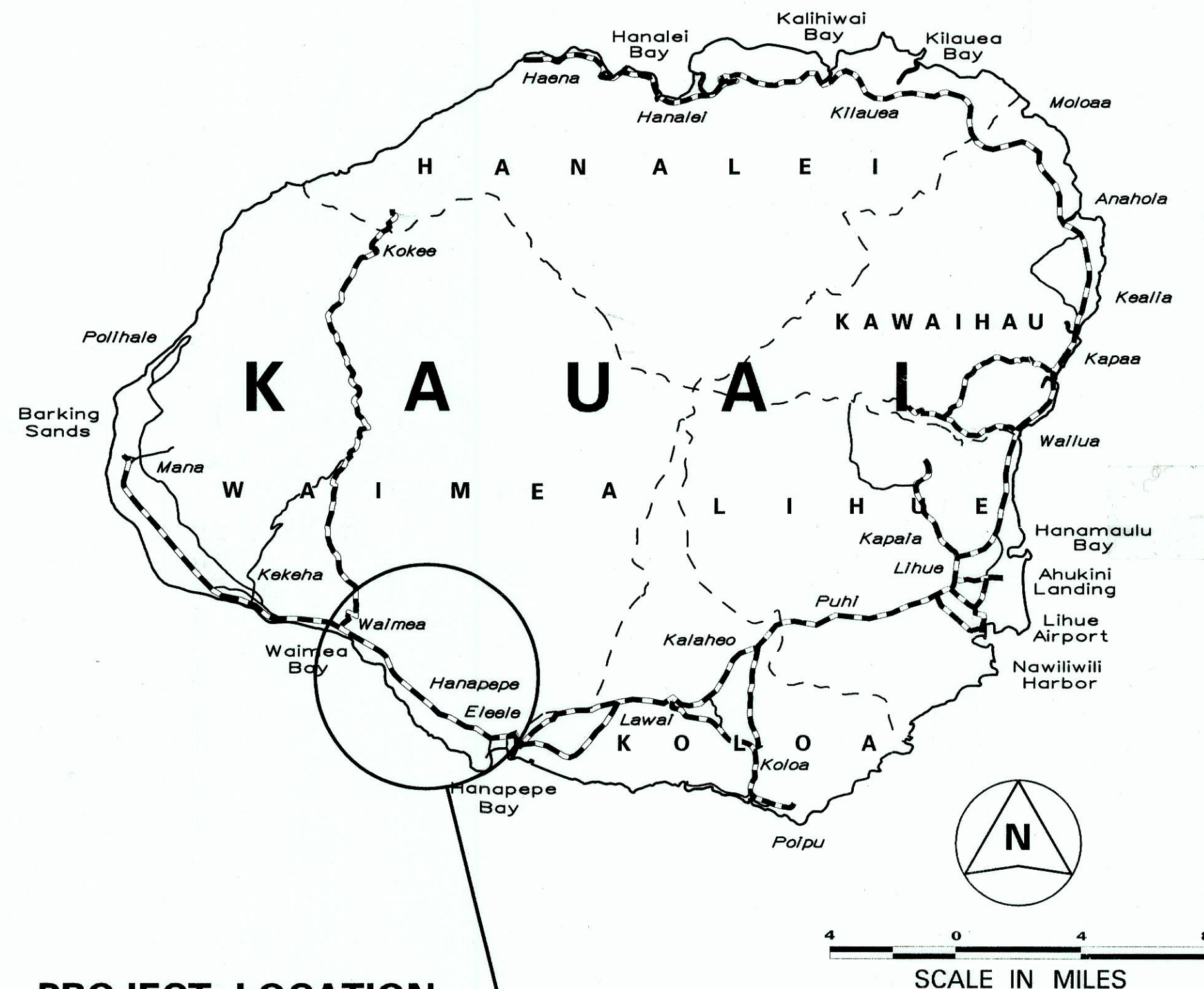
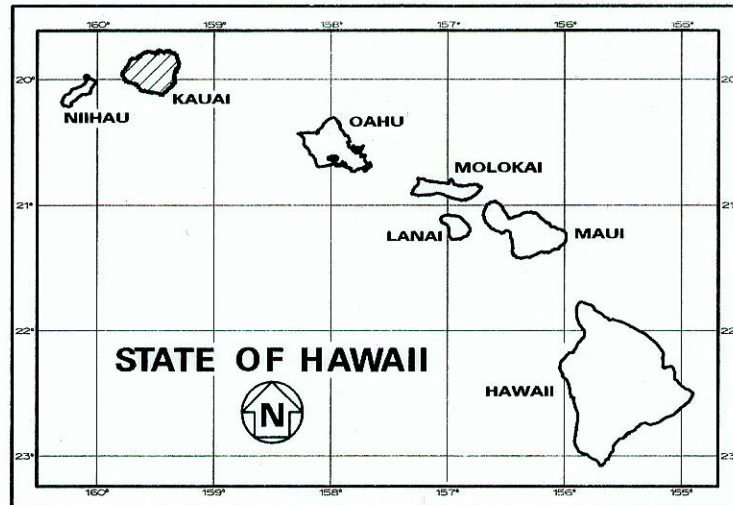
WAIMEA RIVER BRIDGE TO LELE ROAD

FEDERAL-AID PROJECT NO. STP-050-1(040)

DISTRICT OF WAIMEA

ISLAND OF KAUAI

FED. ROAD DIST. NO.	STATE	FEDERAL AID PROJ. NO.	FISCAL YEAR	SHEET NO.	TOTAL SHEETS
HAWAII	HAW.	STP-050-1(040)	2014	1	51



PROJECT LOCATION

----- FEDERAL AID PROJECTS PREVIOUSLY CONSTRUCTED OR UNDER CONSTRUCTION

MILE POST 17.00 TO MILE POST 22.61

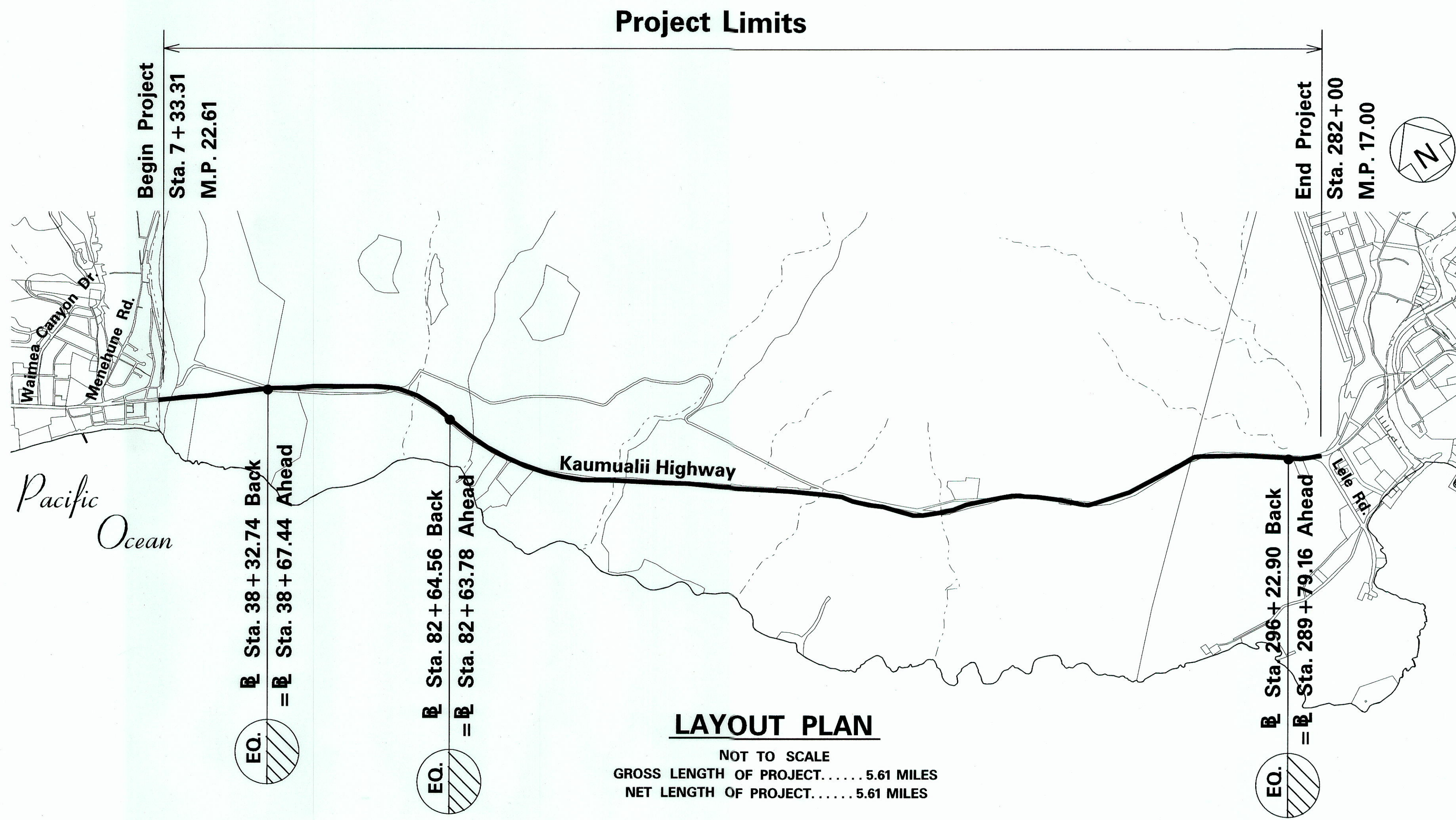
DESIGN DESIGNATION  
(M.P. 17.10 to M.P. 22.47)

ADT (2012)	11,800
ADT (2022)	13,100
DHV	1,180
D	60/40
T	3.5 %
V	35 M.P.H. - 50 M.P.H.

CHANGES MADE DURING CONSTRUCTION HAVE BEEN INCORPORATED ON THESE PLANS EXCEPT CHANGES IN THE ORIGINAL THEORETICAL QUANTITIES. FOR ACTUAL QUANTITIES, REFER TO PROJECT LEDGER AND/OR COMPUTATION BOOK.

*[Signature]* 3/8/16  
RESIDENT ENGINEER DATE

DEPARTMENT OF TRANSPORTATION  
STATE OF HAWAII  
APPROVED:  
*[Signature]* 5/23/14  
for DIR. OF TRANSPORTATION DATE



LAYOUT PLAN

NOT TO SCALE  
GROSS LENGTH OF PROJECT..... 5.61 MILES  
NET LENGTH OF PROJECT..... 5.61 MILES

ORIGINAL PLAN	SURVEY PLOTTED BY	DATE
NOTE BOOK	DRAWN BY	
	TRACED BY	
	QUANTITIES BY	
	CHECKED BY	

Parsons Brinckerhoff, Inc. HWY-K (808) 241-3000 APRIL 2014  
DESIGNED BY MANAGED BY PHONE DATE