

INDEX TO DRAWINGS	
SHEET NO.	DESCRIPTION
1	TITLE SHEET
2	STANDARD PLANS SUMMARY
3	GENERAL NOTES & LEGEND
4	PAVEMENT MARKING LEGEND, DETAILS & NOTES
5-8	TYPICAL PLANS SECTIONS, & DETAILS
9-11	TYPICAL SECTIONS
12-22	ROADWAY PLANS
23-33	TRAFFIC MARKING AND SIGN PLAN
34	PAVEMENT MARKING SUMMARY
35	TRAFFIC SUMMARIES
36	SIGN DETAILS

STATE OF HAWAII

DEPARTMENT OF TRANSPORTATION

HIGHWAYS DIVISION

HONOLULU, HAWAII

"AS-BUILT"

PLANS FOR

KAUMUALII HIGHWAY RESURFACING

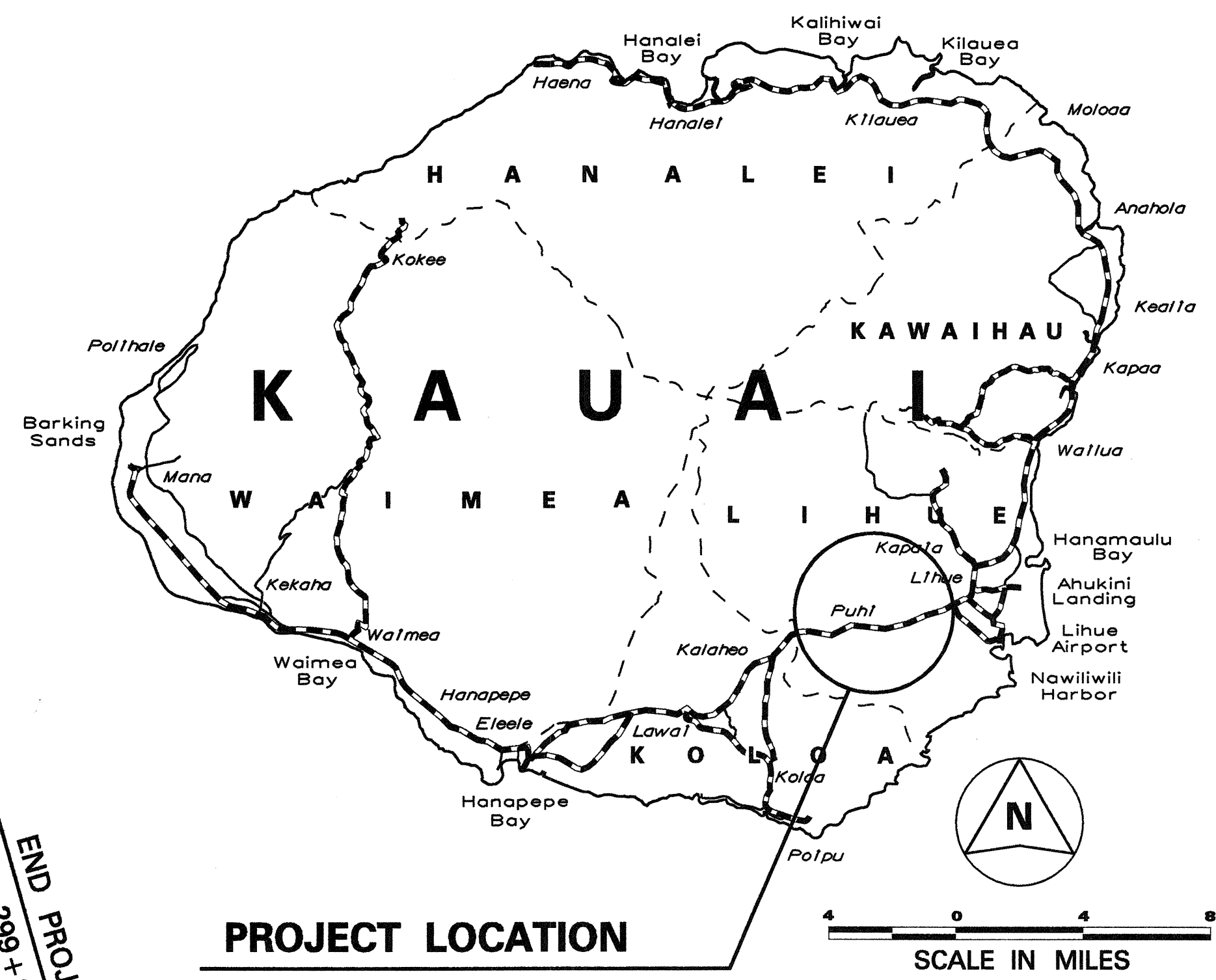
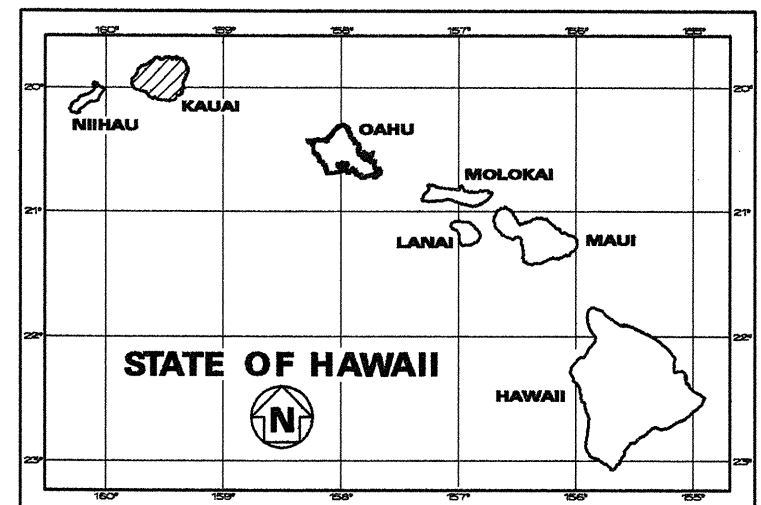
KUKUI GROVE TO HULEIA BRIDGE

FEDERAL AID PROJECT NO. STP-050-1(15)

DISTRICT OF LIHUE

ISLAND OF KAUAI

FED. ROAD DIST. NO.	STATE	FED. AID PROJ. NO.	FISCAL YEAR	SHEET NO.	TOTAL SHEETS
HAWAII	HAW.	STP-050-1(15)	1995	1	36



MAY 1995

DATE

241-3461

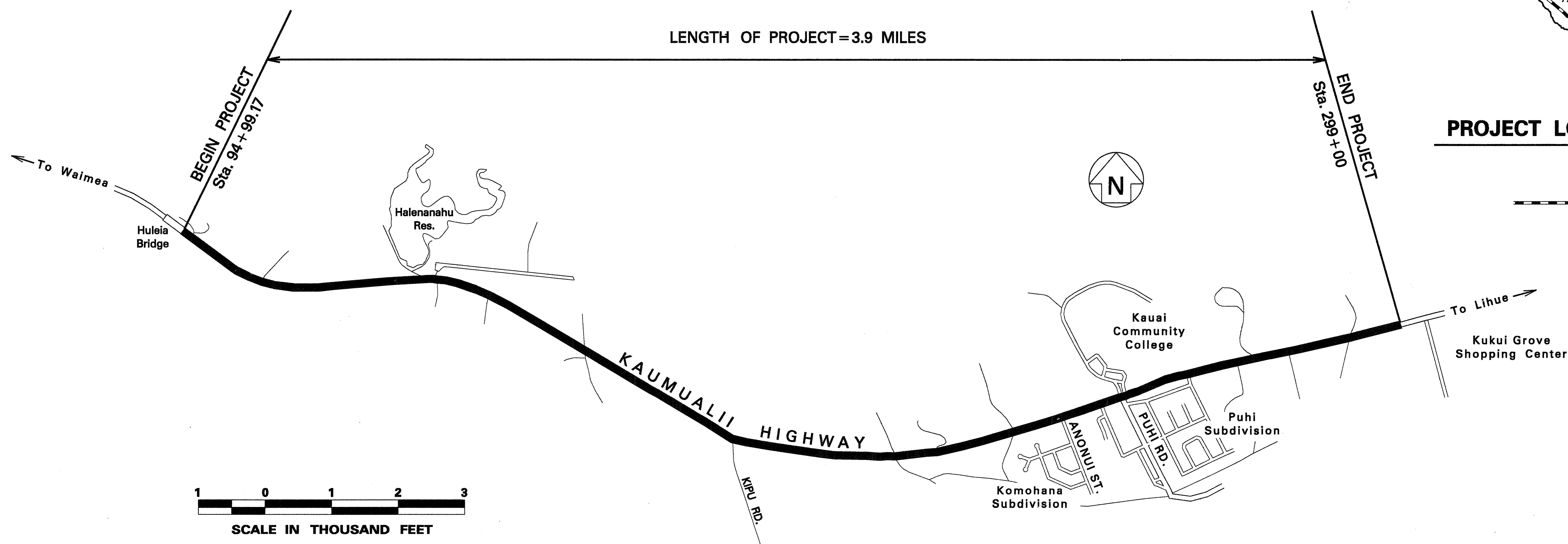
PHONE

MORIKAWA

P. S. & E. BY

HWY-K

DESIGNED BY



FEDERAL AID PROJECTS PREVIOUSLY CONSTRUCTED OR UNDER CONSTRUCTION

MILE POST 1.0 TO MILE POST 4.9

DESIGN DESIGNATION

ADT (1995)	22,400
ADT (2015)	37,200
DHV	3,300
D	70/30
T	5.0 %
V	50 M.P.H.

NO SIGNIFICANT CHANGES WERE MADE DURING CONSTRUCTION ON THESE PLANS EXCEPT CHANGES IN THE ORIGINAL THEORETICAL QUANTITIES. FOR ACTUAL QUANTITIES, REFER TO PROJECT LEDGER AND/OR COMPUTATION BOOK.

RESIDENT ENGINEER (sec.)

DATE

DEPARTMENT OF TRANSPORTATION

STATE OF HAWAII

APPROVED:

DATE