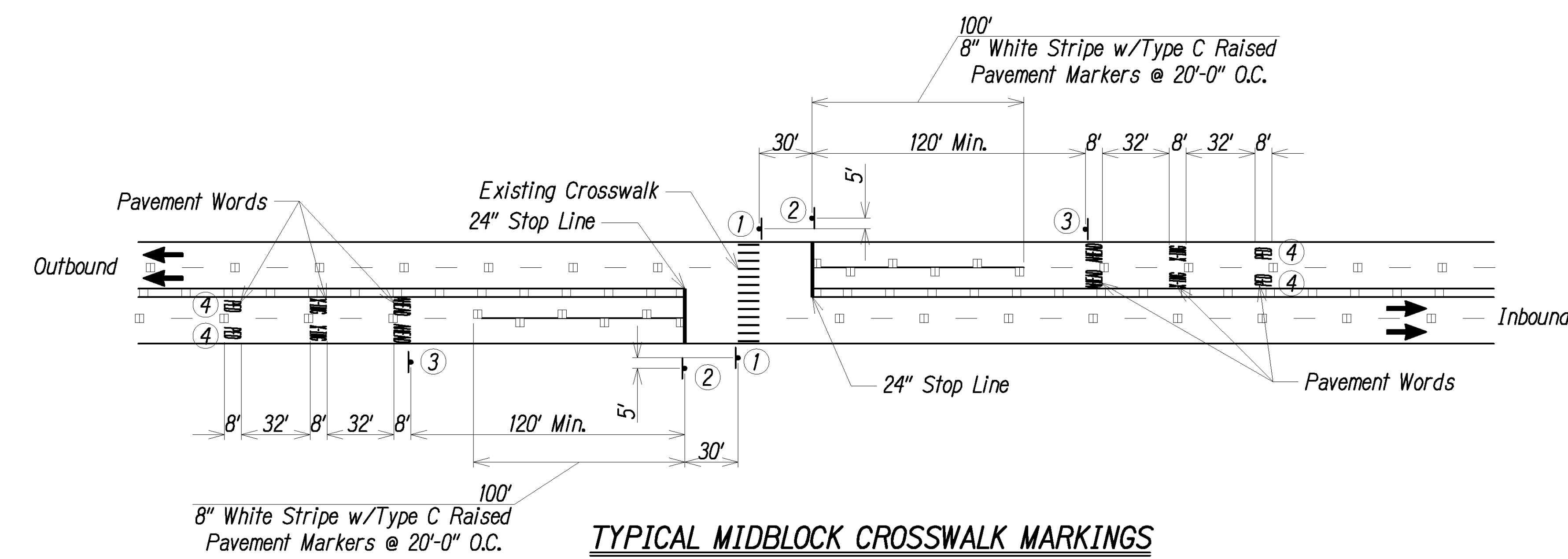


**TYPICAL UNSIGNALIZED INTERSECTION MARKINGS**

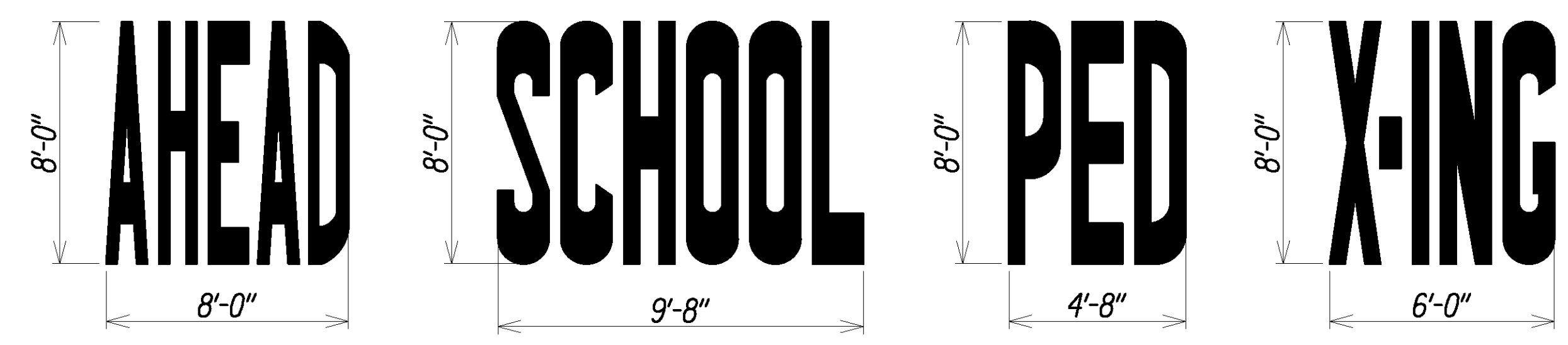
Not To Scale

[A] Treat Left Turn and Right Turn Lanes The Same as Through Lane When Present



**TYPICAL MIDBLOCK CROSSWALK MARKINGS**

Not To Scale



**PAVEMENT WORDS**

Not To Scale

**1 REQUIRED**

W11-2  
30"x30"  
36"x36"

W16-7P  
24"x12"

OR

SI-1  
36"x36"

W16-7P  
24"x12"

Black Legend on Fluorescent Yellow Green Background

**2 REQUIRED**

Revised  
R1-5aL  
30"x36"  
36"x42"

Black Legend on White Background. See Attached Sheet for Detail

**Note:**  
Offset 5' Horizontally with Crossing sign.  
Do Not Install If Insufficient Space to Offset Signs.

**3 OPTIONAL**

W11-2  
30"x30"  
36"x36"

W16-9P  
24"x12"

OR

W16-4  
30"x24"

OR

SI-1  
36"x36"

W16-9P  
24"x12"

Black Legend on Fluorescent Yellow Green Background

**4**

**Note:**  
When School Crosswalk Warning Assembly Used Install "SCHOOL" Pavement Word. See Detail on This Sheet.

**5**

**Note:**  
If Distance is <50', Offset Stop Here for Pedestrians Sign 5' Horizontally with Crossing Sign.

**NOTE:**  
If the Roadway Is Separated by a Raised Median Supplementary signs 1, 2, 3 Shall Also Be Installed on the Left-hand Side of the Roadway.

SURVEY PLOTTED BY	DATE
DESIGNED BY	
CHECKED BY	
NOTED BY	
QUANTITIES BY	
CHECKED BY	



THIS WORK WAS PREPARED BY ME OR UNDER MY SUPERVISION.  
*Terrance S. Arashiro*  
APRIL 30, 2022  
LIC. EXP. DATE

STATE OF HAWAII  
DEPARTMENT OF TRANSPORTATION  
HIGHWAYS DIVISION  
**STRIPING AND SIGNAGE  
DETAILS - 1**  
*Kaunualii Highway Intersection  
Improvements at Waimea Canyon Drive  
and Menehune Road/Halepule Road  
Project No. 50B-01-14*  
Scale: As Shown Date: May 2020  
SHEET No. SS-6 OF 7 SHEETS

DIST. NO.	STATE	PROJ. NO.	FISCAL YEAR	SHEET NO.	TOTAL SHEETS
KAUAI	HAW.	50B-01-14	2020	20	44

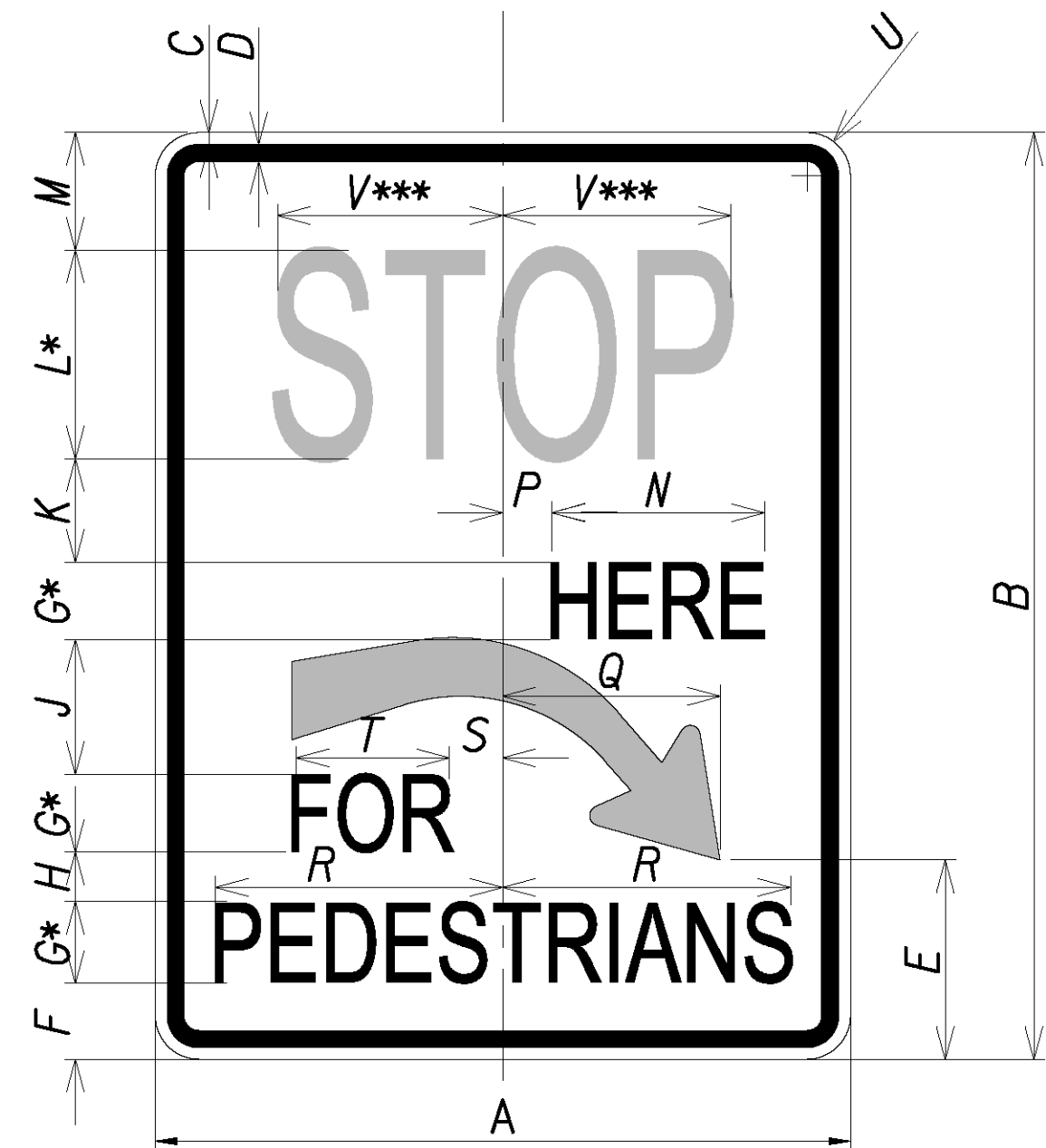


RI-5AL

A	B	C	D	E	F	G	H	J	K	L
30	36	0.5	0.75	4	8D	3	3C	6	2	4
36	42	0.625	0.875	3.375	9.5D	4	4C	7.25	2.5	3.375

M	N	P	Q	R	S	T	U	V
8.059	2.622	9.375	6	4.359	10.681	10	1.875	11.625
10.744	3.522	11.208	8	4.802	14.236	12	2.25	13.75

- \* Series 2000 Standard Alphabets
- \*\* Insert R10-6a Arrow and Size to Fit
- \*\*\* 50% Spacing

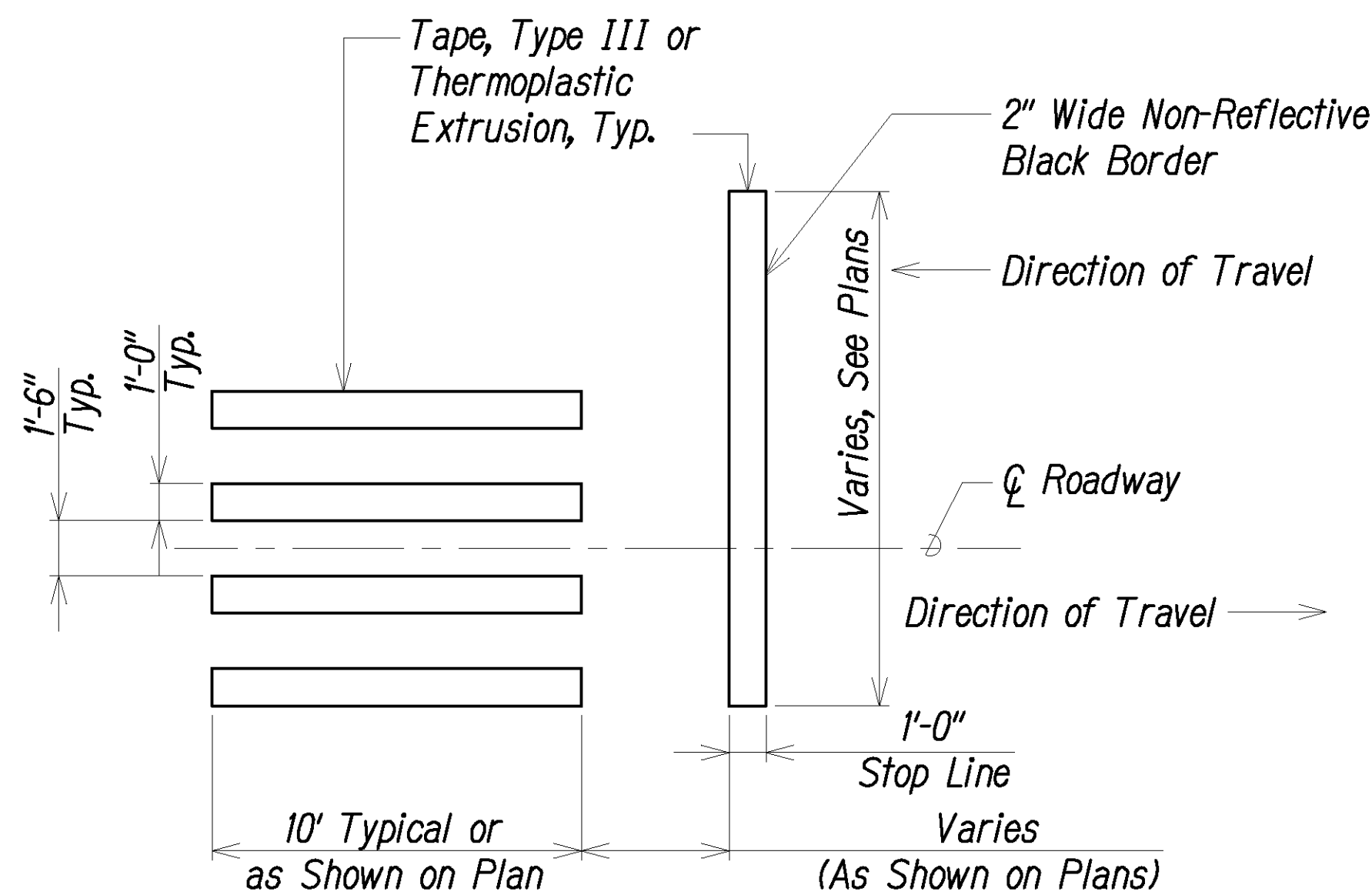


RI-5AR

A	B	C	D	E	F	G	H	J	K	L
30	36	0.5	0.75	10	4	3C	2	6	3	8D
36	42	0.625	0.875	12	3.375	4C	2.5	7.25	4	9.5D

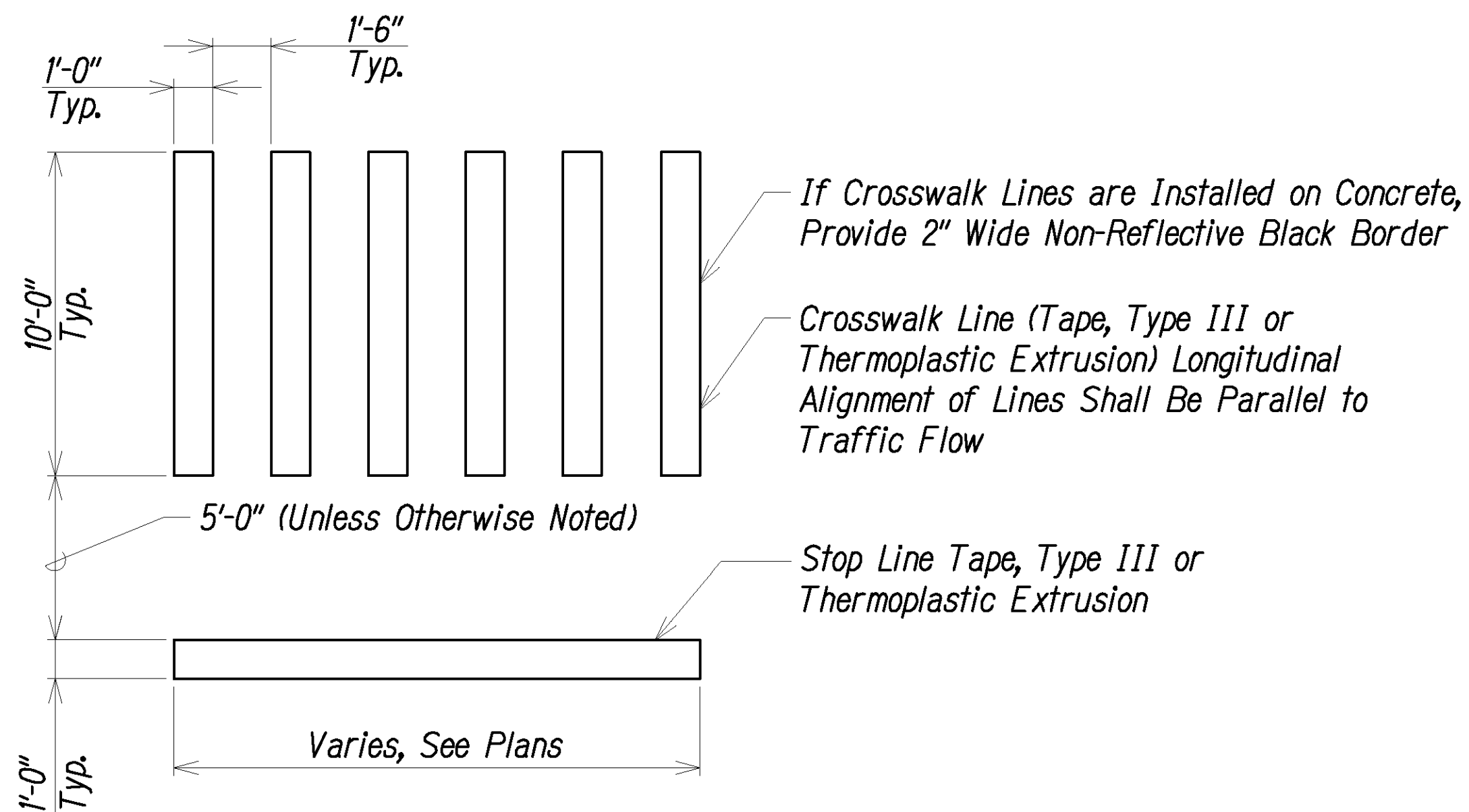
M	N	P	Q	R	S	T	U	V
4	8.059	2.622	9.375	10.681	4.359	6	1.875	11.625
3.375	10.744	3.522	11.208	14.236	4.802	8	2.25	13.75

**TYPICAL RI-5A SIGN**  
Not To Scale




**Note:**  
Longitudinal Lines Shall Be Parallel to Traffic Flow.

**CROSSWALK STRIPING DETAIL**  
Not To Scale



**TYPICAL CROSSWALK LAYOUT (STRAIGHT ALIGNMENT)**  
Not To Scale



THIS WORK WAS PREPARED BY  
ME OR UNDER MY SUPERVISION.  
*Terrance S. Arashiro*  
APRIL 30, 2022  
LIC. EXP. DATE

STATE OF HAWAII  
DEPARTMENT OF TRANSPORTATION  
HIGHWAYS DIVISION  
**STRIPING AND SIGNAGE  
DETAILS - 2**  
*Kaunualii Highway Intersection  
Improvements at Waimea Canyon Drive  
and Menehune Road/Halepule Road  
Project No. 50B-01-14*  
Scale: **As Shown** Date: May 2020

SHEET No. **SS-7** OF **7** SHEETS