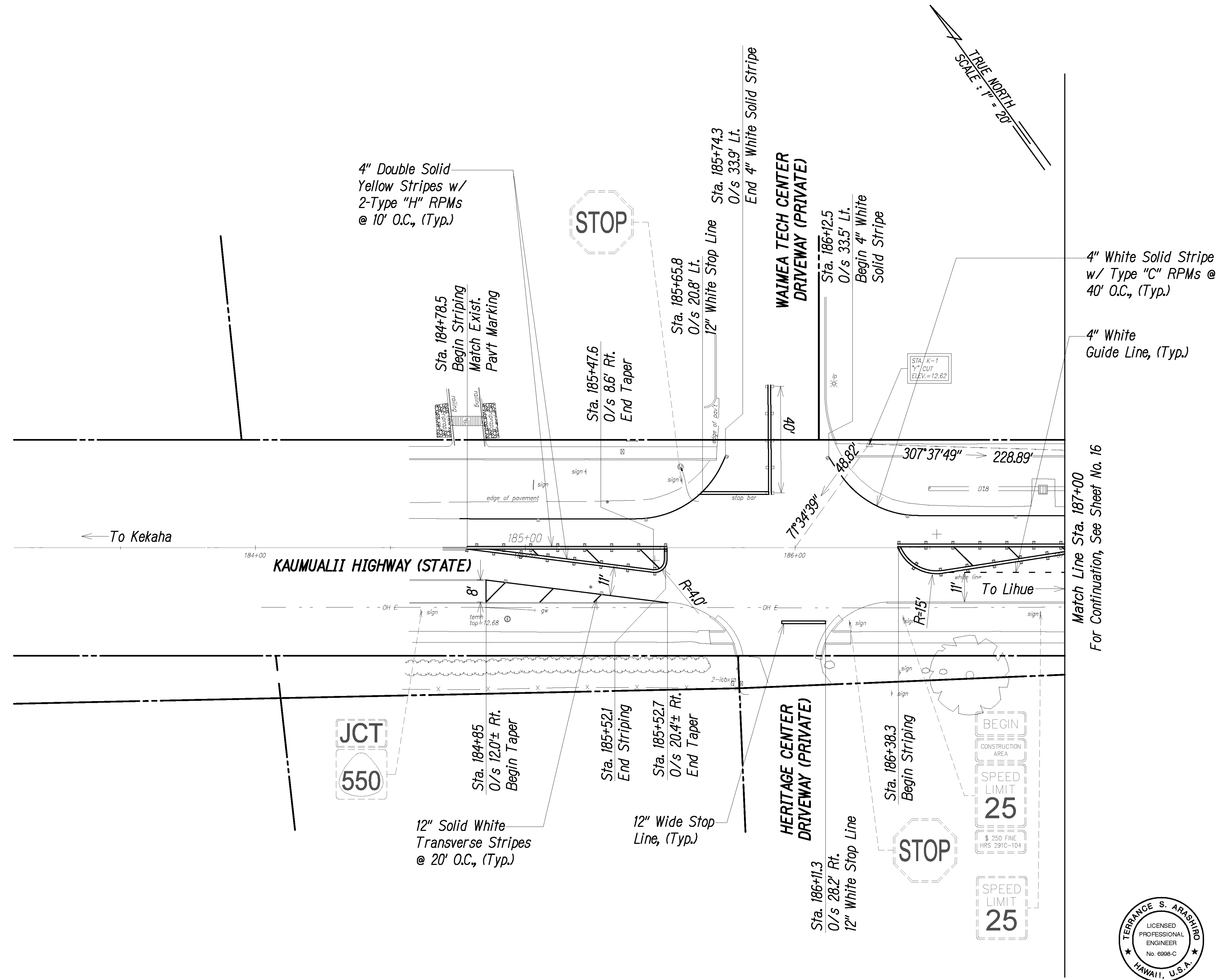


DIST. NO.	STATE	PROJ. NO.	FISCAL YEAR	SHEET NO.	TOTAL SHEETS
KAUAI	HAW.	50B-01-14	2020	15	44



SURVEY PLOTTED BY	DATE
DESIGNED BY	
QUANTITIES BY	
CHECKED BY	
ORIGINAL PLAN	
NOTE BOOK	
No.	

**SIGNING AND STRIPING PLAN -  
BEGIN TO STA. 187+00**  
Scale : 1" = 20'



THIS WORK WAS PREPARED BY  
ME OR UNDER MY SUPERVISION.  
*Terrance S. Arashiro*  
APRIL 30, 2022  
LIC. EXP. DATE

STATE OF HAWAII  
DEPARTMENT OF TRANSPORTATION  
HIGHWAYS DIVISION

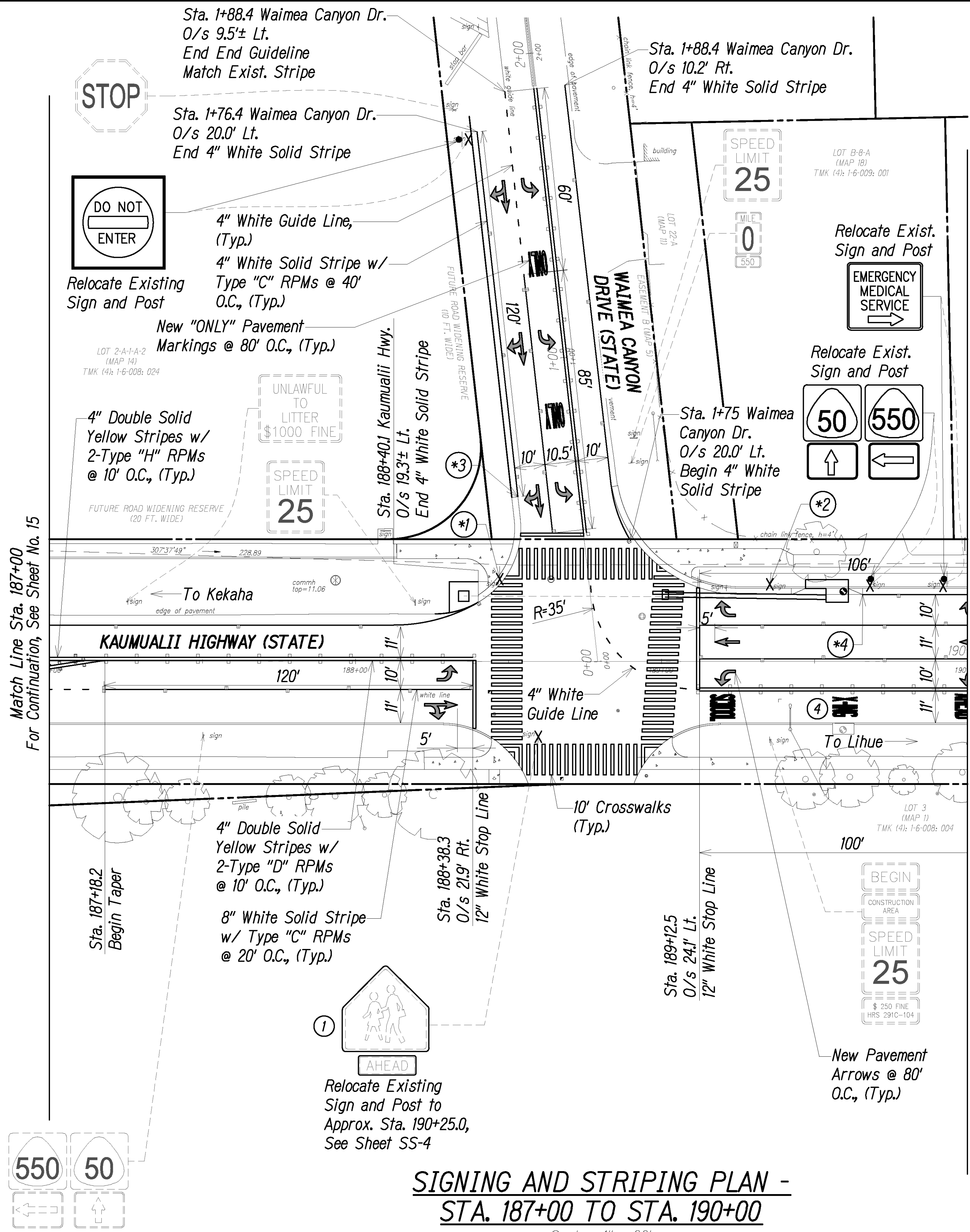
**SIGNING AND STRIPING PLAN**  
**BEGIN TO STA. 187+00**

*Kaumualii Highway Intersection  
Improvements at Waimea Canyon Drive  
and Menehune Road/Halepule Road  
Project No. 50B-01-14*

Scale: As Shown Date: May 2020

SHEET No. *SS-2* OF 7 SHEETS

DIST. NO.	STATE	PROJ. NO.	FISCAL YEAR	SHEET NO.	TOTAL SHEETS
KAUAI	HAW.	50B-01-14	2020	16	44



TRUE NORTH  
SCALE: 1" = 20'

- \*1 Remove Existing Sign and Post
- \*2 Remove Existing Sign and Post
- \*3 Sta. 0+56.4 Waimea Canyon Dr. 0/s 20.0' Lt. Begin 4" White Solid Stripe
- \*4 Sta. 189+65.8 Kaumualii Hwy. 0/s 21.9' Lt. Begin 4" White Solid Stripe

NOTE:  
For ① ② ③ ④ Signing and Striping Description, See Sheet No. 19

SURVEY PLOTTED BY	DATE
DESIGNED BY	
QUANTITIES BY	
CHECKED BY	
ORIGINAL PLAN	
NOTE BOOK	
No.	

**SIGNING AND STRIPING PLAN -**  
**STA. 187+00 TO STA. 190+00**  
Scale : 1" = 20'

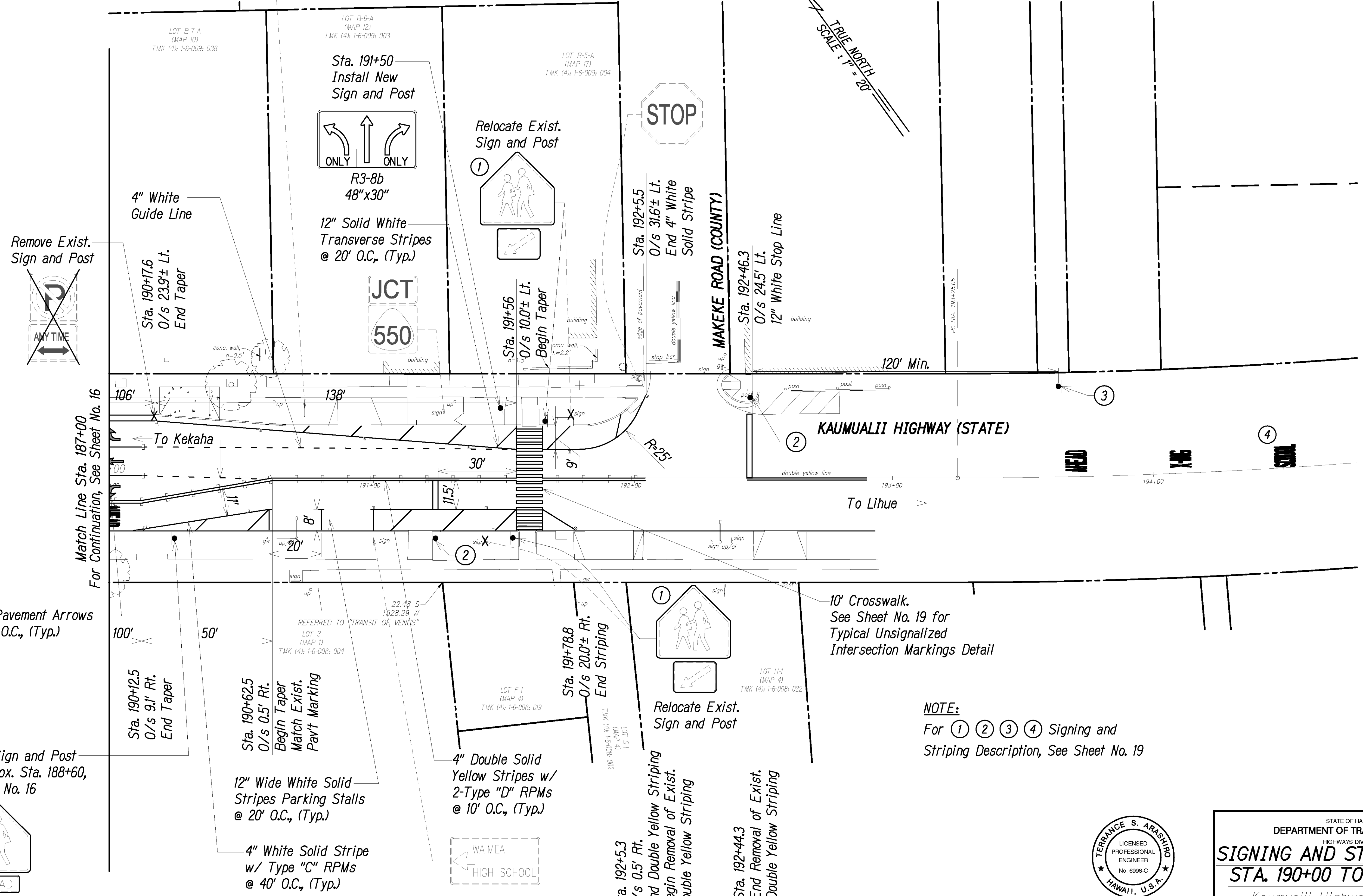


THIS WORK WAS PREPARED BY ME OR UNDER MY SUPERVISION.  
APRIL 30, 2022  
LIC. EXP. DATE

STATE OF HAWAII  
DEPARTMENT OF TRANSPORTATION  
HIGHWAYS DIVISION  
**SIGNING AND STRIPING PLAN**  
**STA. 187+00 TO STA. 190+00**  
Kaumualii Highway Intersection  
Improvements at Waimea Canyon Drive  
and Menehune Road/Halepule Road  
Project No. 50B-01-14  
Scale: As Shown Date: May 2020  
SHEET No. SS-3 OF 7 SHEETS


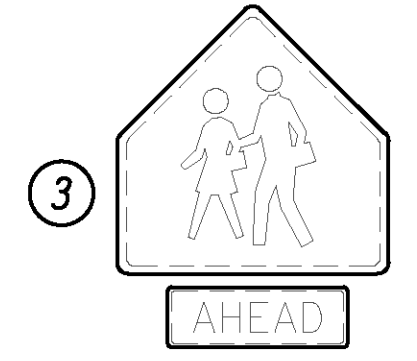
DIST. NO.	STATE	PROJ. NO.	FISCAL YEAR	SHEET NO.	TOTAL SHEETS
KAUAI	HAW.	50B-01-14	2020	17	44

↑ WAIMEA CANYON  
KOKEE  
Ahead 3 mi to **552**



**SIGNING AND STRIPING PLAN -  
STA. 190+00 TO STA. 193+00**  
Scale : 1" = 20'

SURVEY PLOTTED BY	DATE
DESIGNED BY	
QUANTITIES BY	
CHECKED BY	
NO.	



THIS WORK WAS PREPARED BY  
ME OR UNDER MY SUPERVISION.  
*Terrance S. Arashiro*  
APRIL 30, 2022  
LIC. EXP. DATE

STATE OF HAWAII  
DEPARTMENT OF TRANSPORTATION  
HIGHWAYS DIVISION  
**SIGNING AND STRIPING PLAN**  
**STA. 190+00 TO STA. 193+00**  
Kaumualii Highway Intersection  
Improvements at Waimea Canyon Drive  
and Menehune Road/Halepule Road  
Project No. 50B-01-14  
Scale: As Shown Date: May 2020  
SHEET No. SS-4 OF 7 SHEETS