FED. ROAD DIST. NO.	STATE	PROJ. NO.	FISCAL YEAR	SHEET NO.	TOTAL SHEETS
HAWAII	HAW.	50D-01-10M	2010	1	19

50

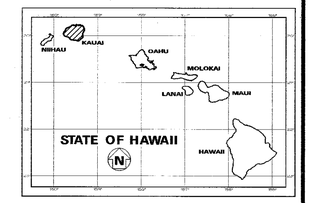

INDEX TO DRAWINGS	
SHEET NO.	DESCRIPTION
1	TITLE SHEET
2	STANDARD PLANS SUMMARY
3	GENERAL NOTES & LEGEND
4 – 5	WATER POLLUTION AND EROSION CONTROL NOTES
6 – 8	TYPICAL SECTIONS
9 – 11	ROADWAY PLAN
12	PAVEMENT MARKING, NOTES, LEGEND, AND SIGN DETAILS
13	RUMBLE STRIP SIGN DETAILS & NOTES
14	CENTERLINE MILLED RUMBLE STRIP DETAIL
15	EDGELINE MILLED RUMBLE STRIP
16 – 18	PAVEMENT MARKING AND TRAFFIC SIGNING PLAN
19	LOW SPEED UNDIVIDED HIGHWAY WORK ZONE SIGNING PLAN, NOTES & DETAILS

STATE OF HAWAII

DEPARTMENT OF TRANSPORTATION

HIGHWAYS DIVISION

HONOLULU, HAWAII

"AS-BUILT"

PLANS FOR

KAUMUALII HIGHWAY RESURFACING
VICINITY OF KIPU ROAD TO ANONUI STREET
PROJECT NO. 50D-01-10M

DISTRICT OF LIHUE

ISLAND OF KAUAI

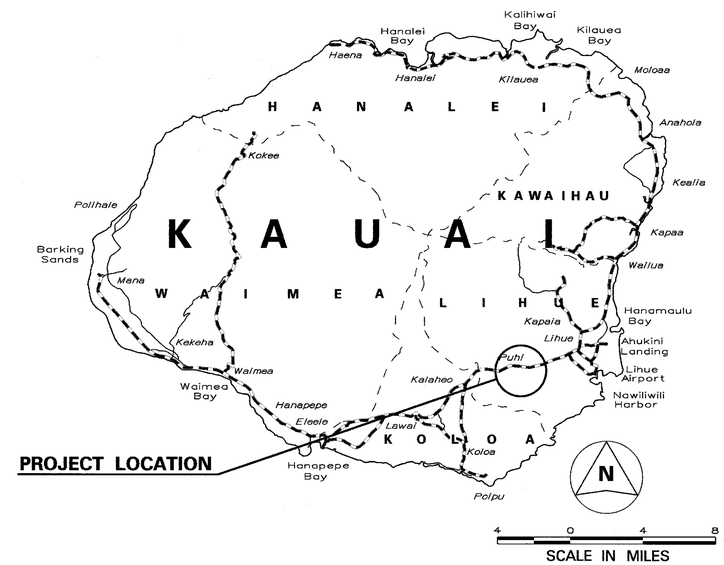

FEDERAL AID PROJECTS PREVIOUSLY CONSTRUCTED OR UNDER CONSTRUCTION

MILE POST 2.13 TO MILE POST 2.95

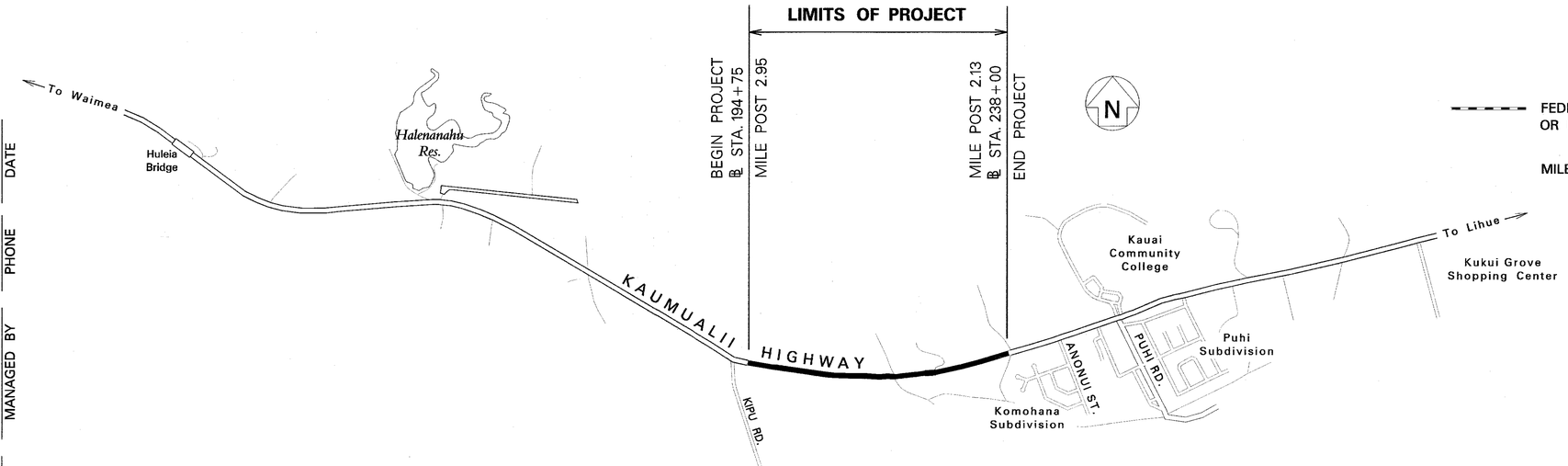

1 0 1 2 3

SCALE IN THOUSAND FEET

LAYOUT PLAN

GROSS LENGTH OF PROJECT..... 0.82 MILE

NET LENGTH OF PROJECT..... 0.82 MILE

HWY-K DESIGNED BY	
HWY-KE MANAGED BY	
241-3000 PHONE	
JUNE 2010 DATE	

CHANGES MADE DURING CONSTRUCTION HAVE BEEN INCORPORATED ON THESE PLANS EXCEPT CHANGES IN THE ORIGINAL THEORETICAL QUANTITIES. FOR ACTUAL QUANTITIES, REFER TO PROJECT LEDGER AND/OR CONSTRUCTION BOOK.

RESIDENT ENGINEER 9/24/12 DATE

DEPARTMENT OF TRANSPORTATION STATE OF HAWAII	
APPROVED:	
DIR. OF TRANSPORTATION	4/20/10 DATE