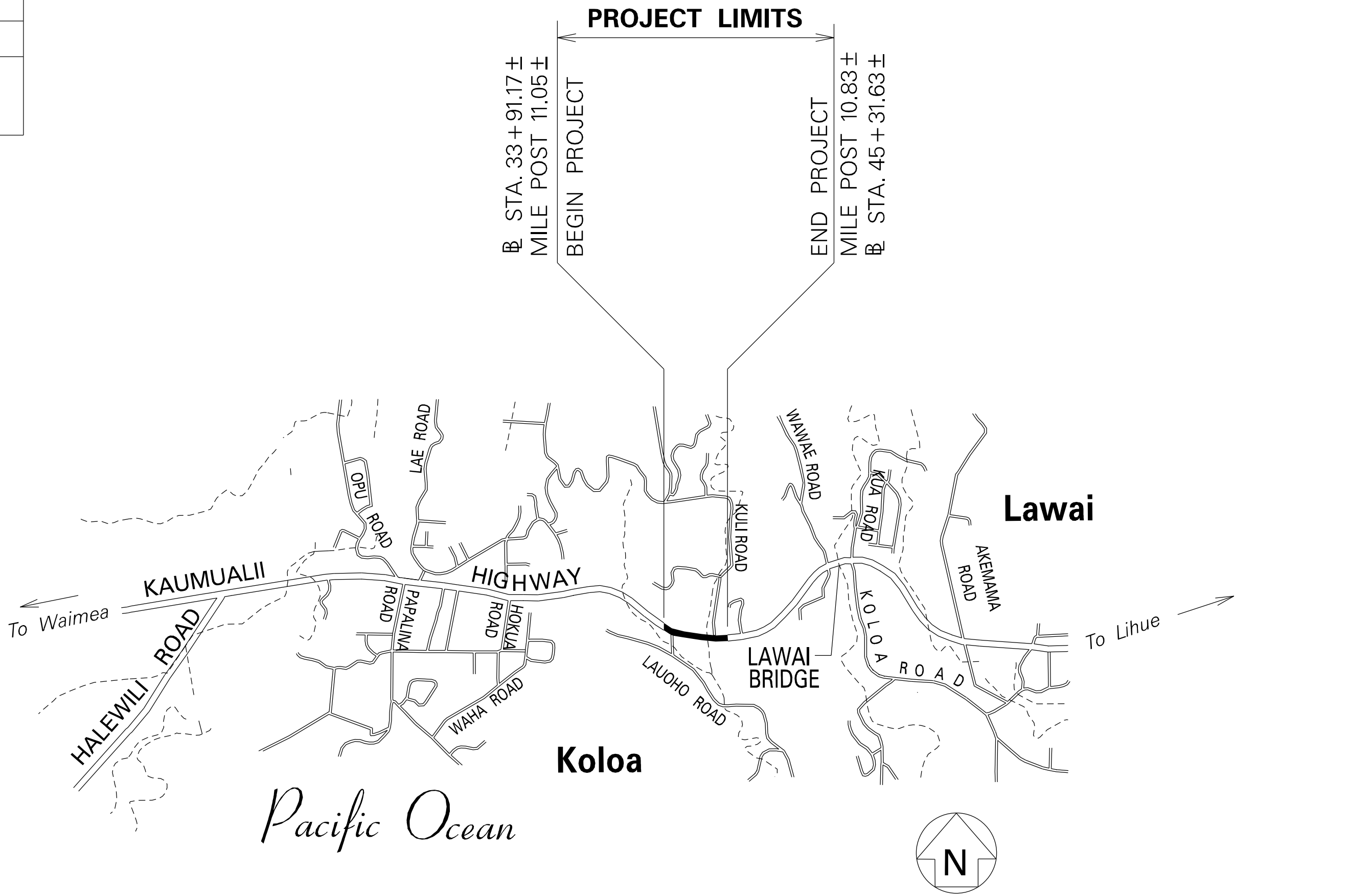


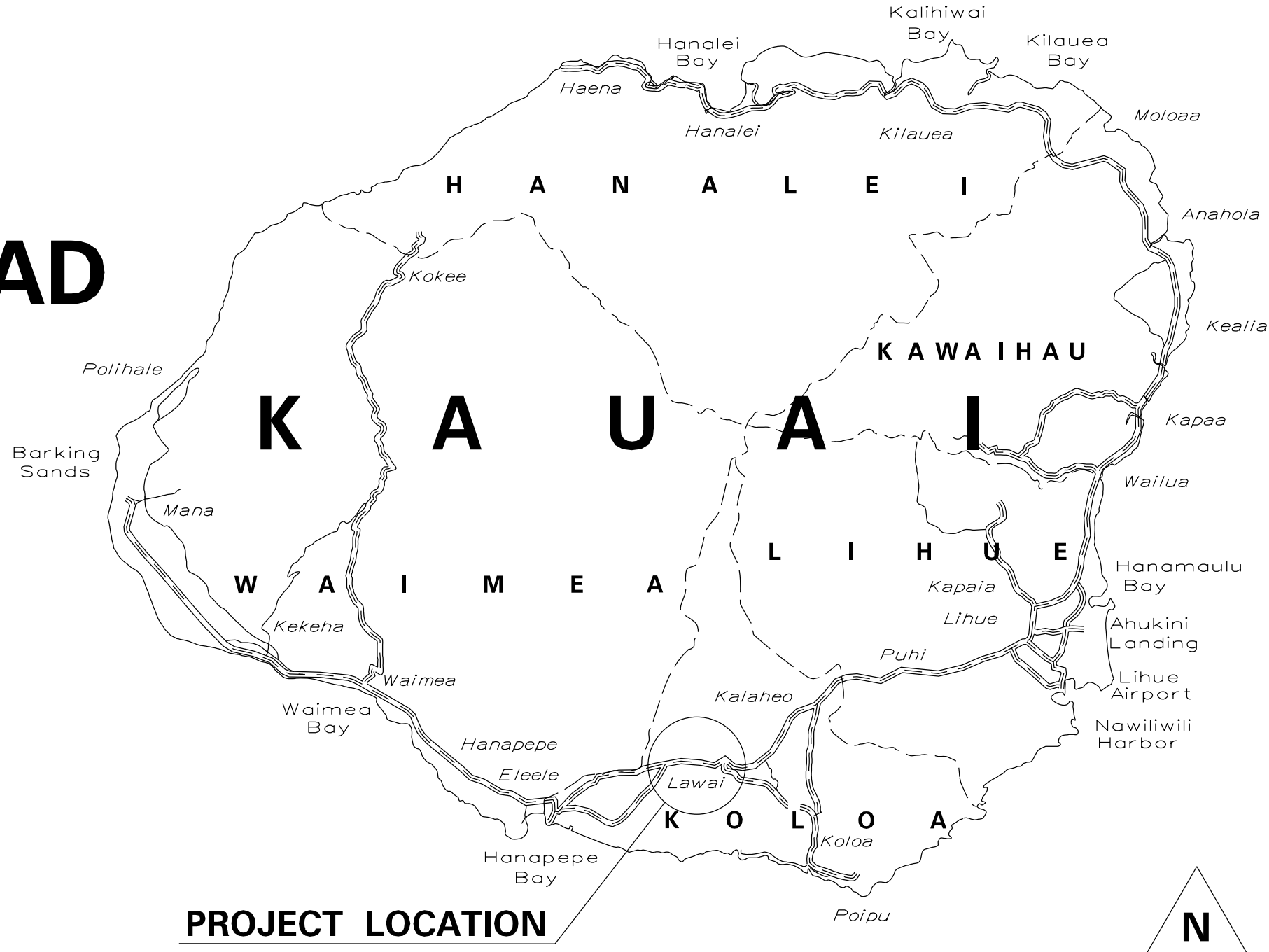
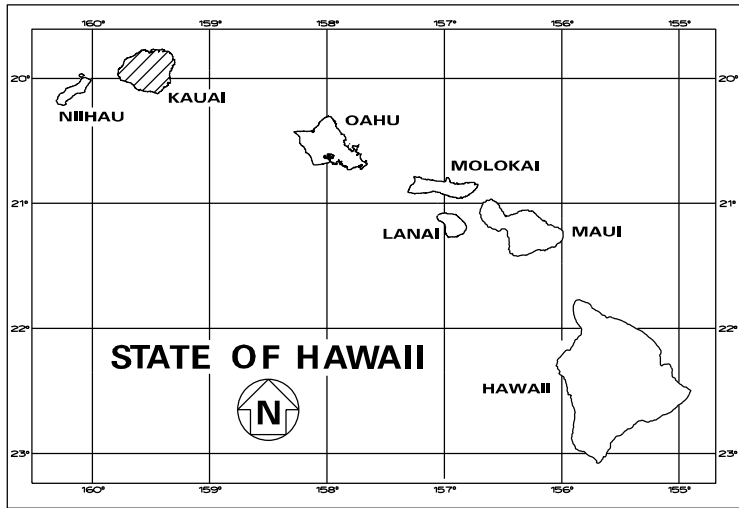
| INDEX TO DRAWINGS | |
|-------------------|---|
| SHEET NO. | DESCRIPTION |
| 1 | TITLE SHEET |
| 2 | STANDARD PLANS SUMMARY |
| 3 – 4 | GENERAL NOTES & LEGEND |
| 5 – 7 | WATER POLLUTION AND EROSION CONTROL NOTES |
| 8 – 10 | TYPICAL SECTIONS |
| 11 | GUARDRAIL DETAILS AND NOTES |
| 12 | 31" W-BEAM GUARDRAIL WITH STANDARD 8" OFFSET BLOCK |
| 13 | MIDWEST GUARDRAIL SYSTEM WITH NO OFFSET BLOCK |
| 14 | GUARDRAIL TERMINAL CONNECTORS AND END SECTIONS |
| 15 | MGS TRANSITION TO STRONG POST GUARDRAIL |
| 16 – 17 | MISCELLANEOUS DETAILS |
| 18 | GENERAL ROADWAY IMPROVEMENTS LAYOUT |
| 19 – 21 | ROADWAY PLAN |
| 22 | RETAINING WALL NO. 2 AND PIPE CULVERT OUTLET PLAN AND PROFILE |
| 23 | DRAINAGE PLAN |
| 24 | PAVEMENT MARKINGS LEGEND, AND NOTES |
| 25 | PAVEMENT MARKING AND TRAFFIC SIGNING PLAN |
| 26 | SUPPLEMENTAL PLAQUE AND STREET NAME SIGN DETAIL |
| 27 – 29 | CROSS-SECTION |
| 30 | LOW SPEED UNDIVIDED HIGHWAY WORK ZONE SIGNING PLAN, NOTES & DETAILS |

STATE OF HAWAII
DEPARTMENT OF TRANSPORTATION
HIGHWAYS DIVISION
HONOLULU, HAWAII

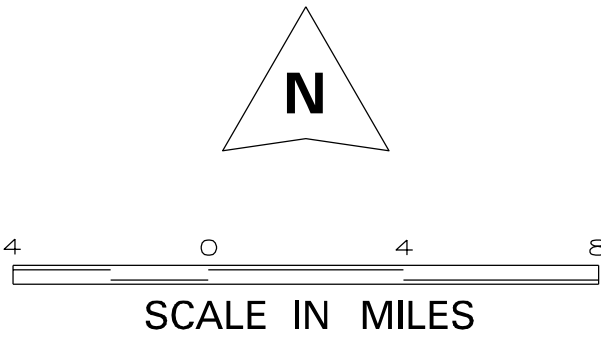
PLANS FOR
**KAUMUALII HIGHWAY
INTERSECTION IMPROVEMENTS
AT LAUOHO ROAD AND KULI ROAD**
PROJECT NO. 50C-01-18
DISTRICT OF KOLOA
ISLAND OF KAUAI



| FED. ROAD DIST. NO. | STATE | PROJ. NO. | FISCAL YEAR | SHEET NO. | TOTAL SHEETS |
|---------------------|-------|-----------|-------------|-----------|--------------|
| HAWAII | HAW. | 50C-01-18 | 2022 | 1 | 30 |



PROJECT LOCATION



FEDERAL AID PROJECTS PREVIOUSLY CONSTRUCTED OR UNDER CONSTRUCTION

MILE POST 10.83 TO MILE POST 11.05

DATE
JAN. 2022
PHONE
241-3000
MANAGED BY
HWY-KE
DESIGNED BY
HWY-K

| DEPARTMENT OF TRANSPORTATION STATE OF HAWAII | |
|---|----------------------|
| APPROVED: | |
| DIR. OF TRANSPORTATION | DATE Jan 21, 2022 |