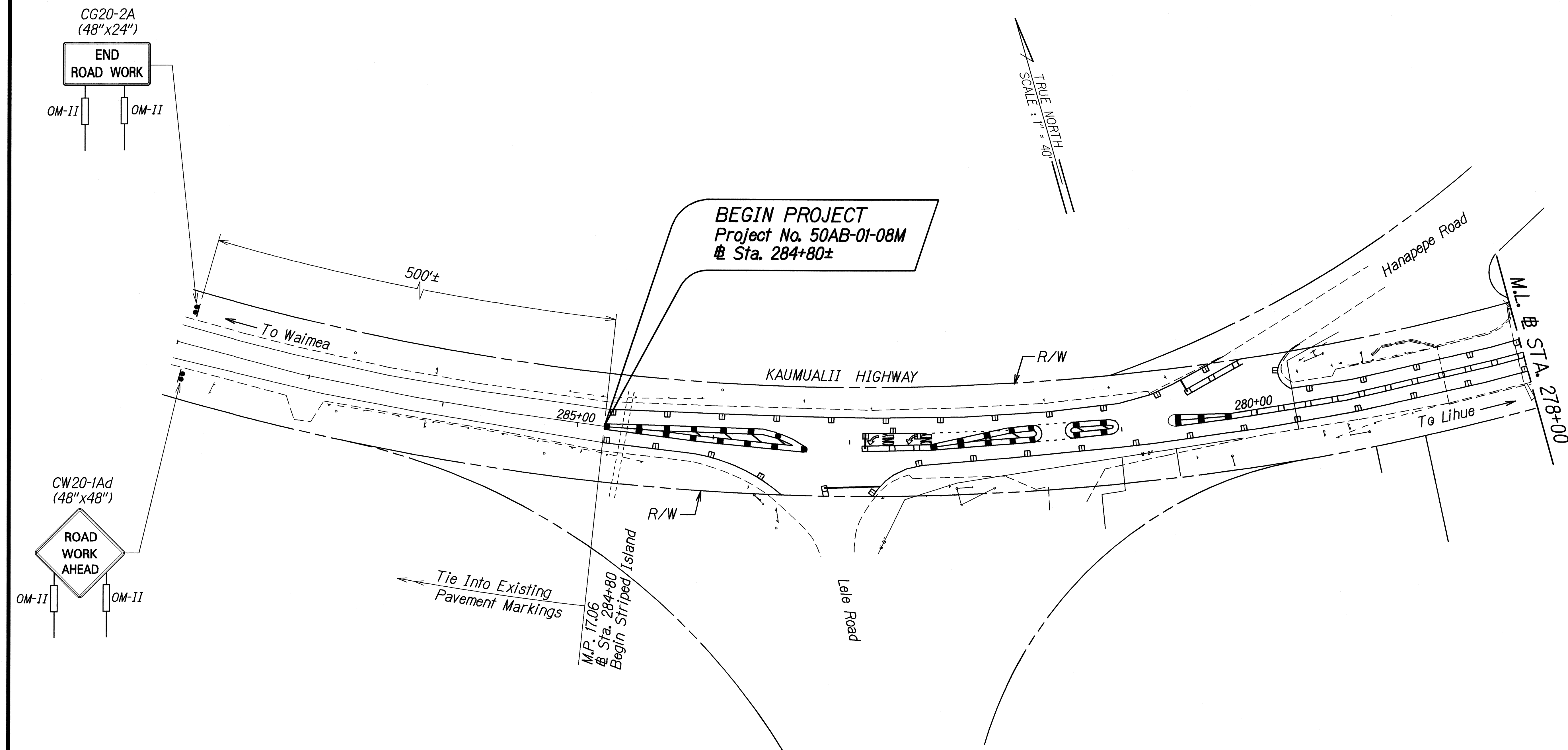


FED. ROAD DIST. NO.	STATE	PROJ. NO.	FISCAL YEAR	SHEET NO.	TOTAL SHEETS
HAWAII	HAW.	50AB-01-08M	2008	7	12



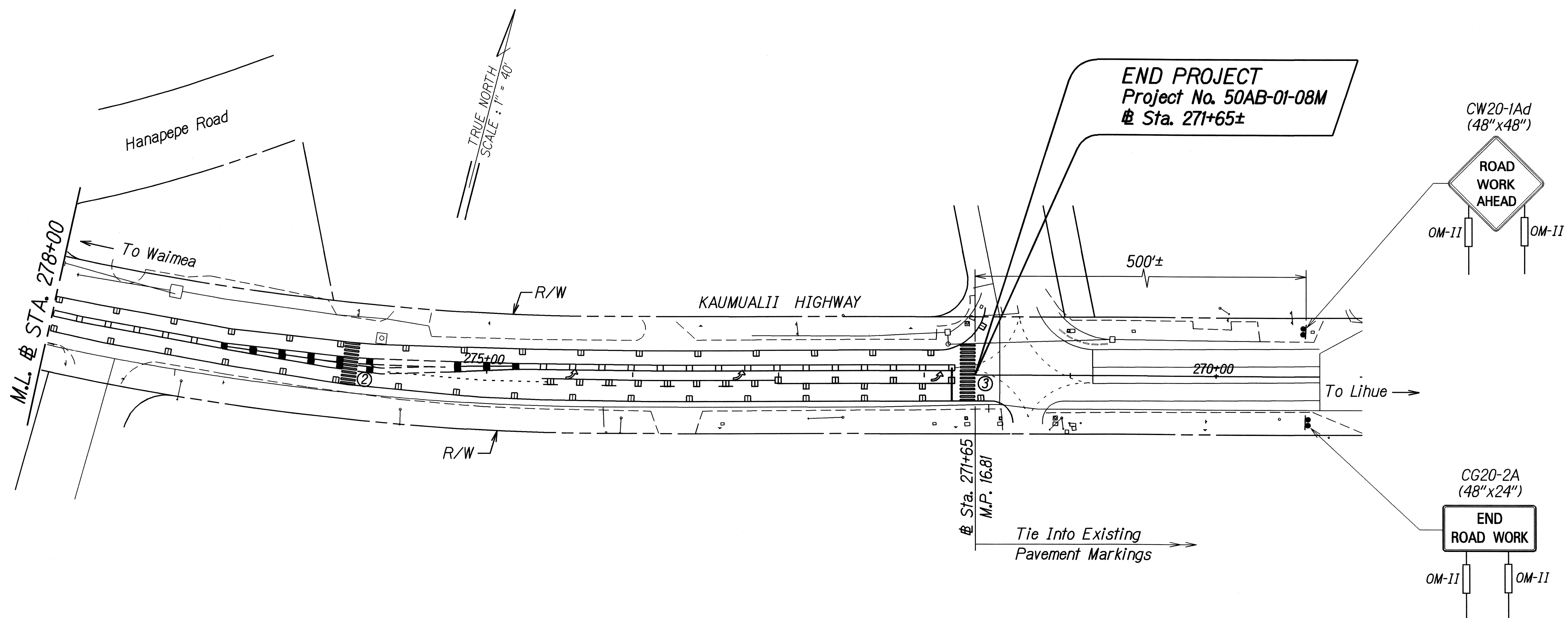
ORIGINAL PLAN	SURVEY PLOTTED BY	DATE
NOTE BOOK	DESIGNED BY	7/08
	QUANTITIES BY	
	CHECKED BY	

STATE OF HAWAII  
DEPARTMENT OF TRANSPORTATION  
HIGHWAYS DIVISION

**PAVEMENT MARKING PLAN**  
**KAUMUALII HIGHWAY**  
**Pavement Marking**  
**Vicinities of Lele Road & Kekaha Landfill**  
**Project No. 50AB-01-08M**  
Scale: 1" = 40'      Date: May 2008

SHEET No. 1 OF 4 SHEETS

FED. ROAD DIST. NO.	STATE	PROJ. NO.	FISCAL YEAR	SHEET NO.	TOTAL SHEETS
HAWAII	HAW.	50AB-01-08M	2008	8	12



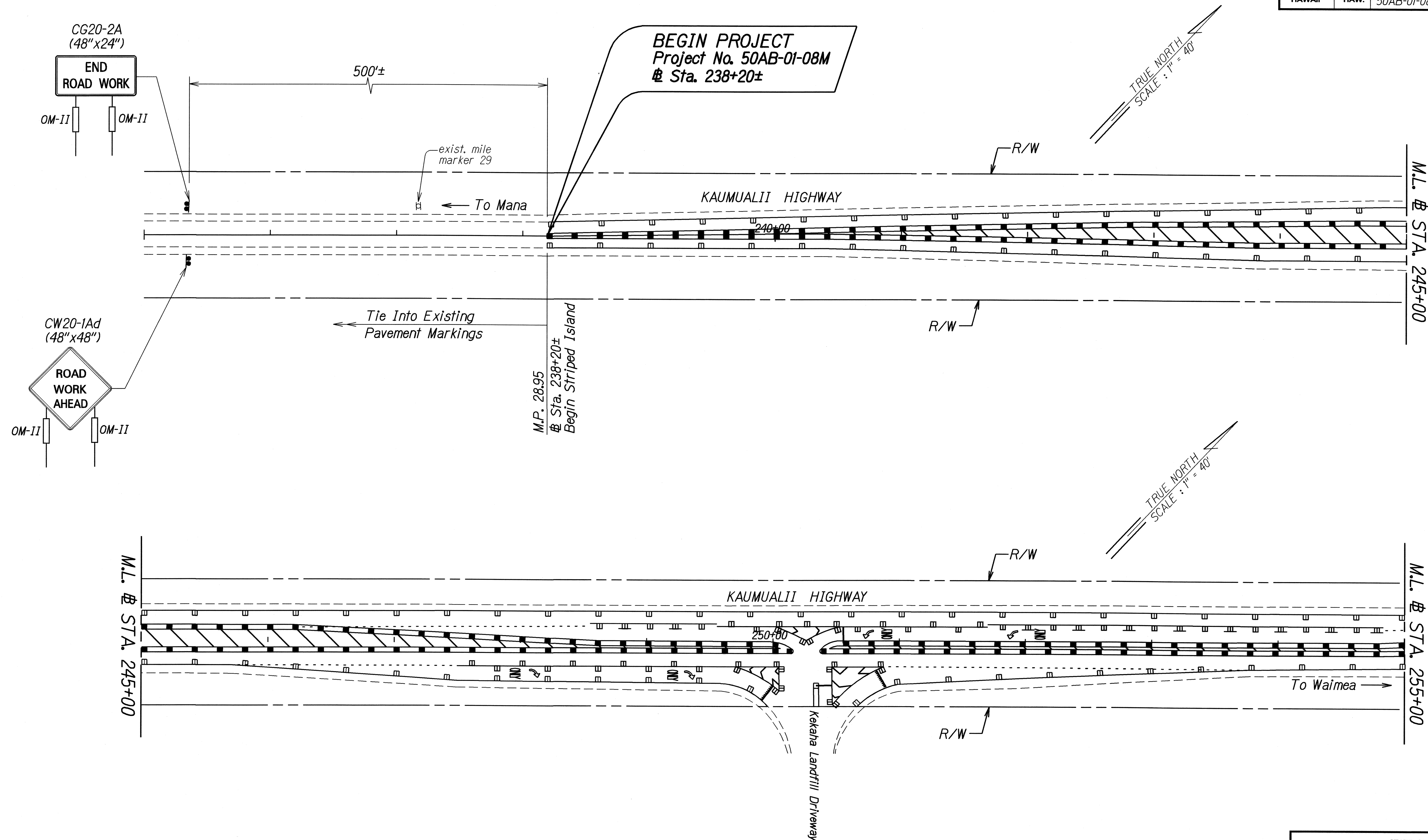
ORIGINAL PLAN	SURVEY PLOTTED BY	DATE
NOTE BOOK	DESIGNED BY	2/08
	QUANTITIES BY	
	CHECKED BY	

STATE OF HAWAII  
DEPARTMENT OF TRANSPORTATION  
HIGHWAYS DIVISION

**PAVEMENT MARKING PLAN**  
**KAUMUALII HIGHWAY**  
**Pavement Marking**  
**Vicinity of Lele Road & Kekaha Landfill**  
**Project No. 50AB-01-08M**  
Scale: 1" = 40'      Date: May 2008

SHEET No. 2 OF 4 SHEETS

FED. ROAD DIST. NO.	STATE	PROJ. NO.	FISCAL YEAR	SHEET NO.	TOTAL SHEETS
HAWAII	HAW.	50AB-01-08M	2008	9	12



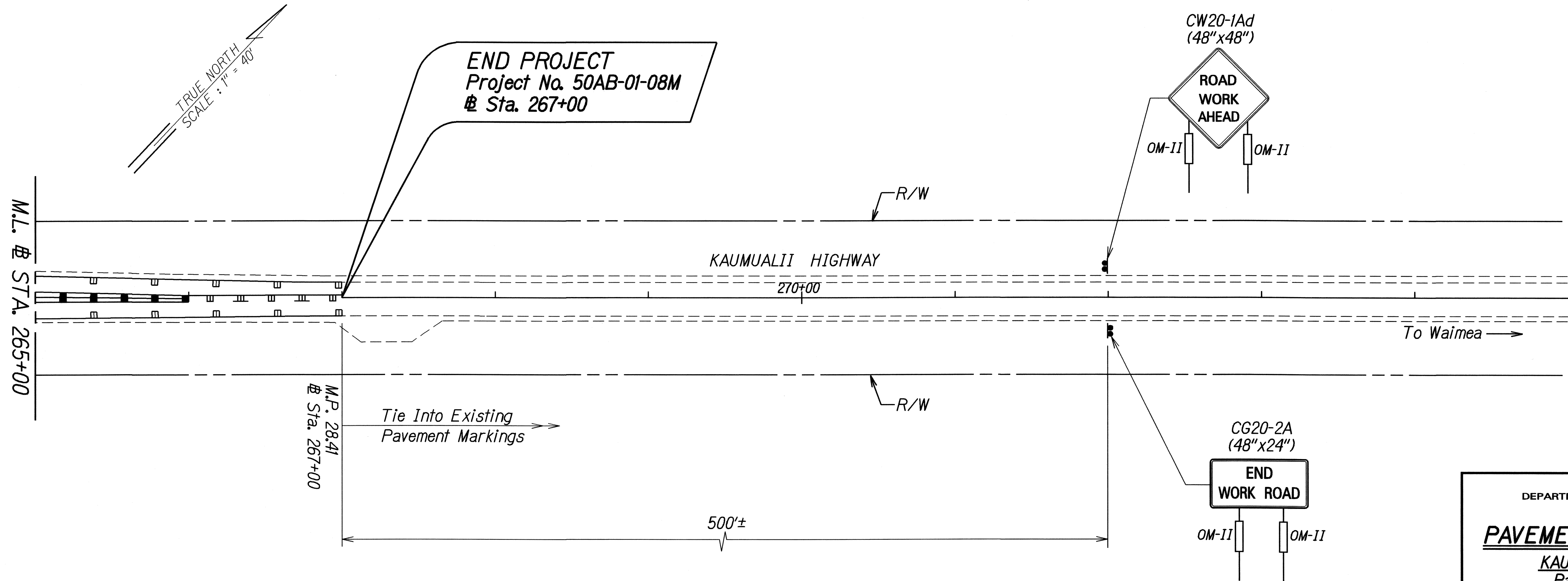
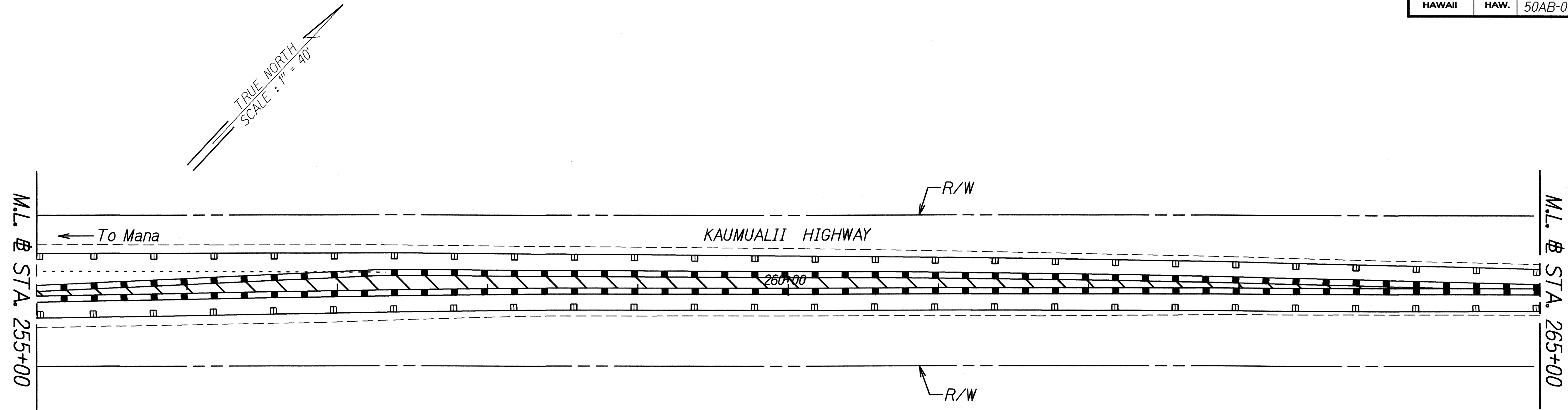
ORIGINAL PLAN	DATE	2/08
NOTED BY	DESIGNED BY	4/08
QUANTITIES BY	CHECKED BY	

STATE OF HAWAII  
DEPARTMENT OF TRANSPORTATION  
HIGHWAYS DIVISION

**PAVEMENT MARKING PLAN**  
**KAUMUALII HIGHWAY**  
**Pavement Marking**  
**Vicinity of Lele Road & Kekaha Landfill**  
**Project No. 50AB-01-08M**  
Scale: 1" = 40'      Date: May 2008

SHEET No. 3 OF 4 SHEETS

FED. ROAD DIST. NO.	STATE	PROJ. NO.	FISCAL YEAR	SHEET NO.	TOTAL SHEETS
HAWAII	HAW.	50AB-01-08M	2008	10	12



ORIGINAL PLAN	SURVEY PLOTTED BY	DATE
NOTE BOOK	DRAWN BY	2/08
DESIGNED BY	CHECKED BY	
QUANTITIES BY		
4/10/08		

STATE OF HAWAII  
DEPARTMENT OF TRANSPORTATION  
HIGHWAYS DIVISION

**PAVEMENT MARKING PLAN**  
**KAUMUALII HIGHWAY**  
**Pavement Marking**  
**Vicinity of Lele Road & Kekaha Landfill**  
**Project No. 50AB-01-08M**  
Scale: 1" = 40'
Date: May 2008

SHEET No. 4 OF 4 SHEETS