FED. ROAD DIST. NO.	STATE	FED. AID PROJ. NO.	FISCAL YEAR	SHEET NO.	TOTAL SHEETS
HAWAII	HAW.	STP-050-1(10)	1993	8	12

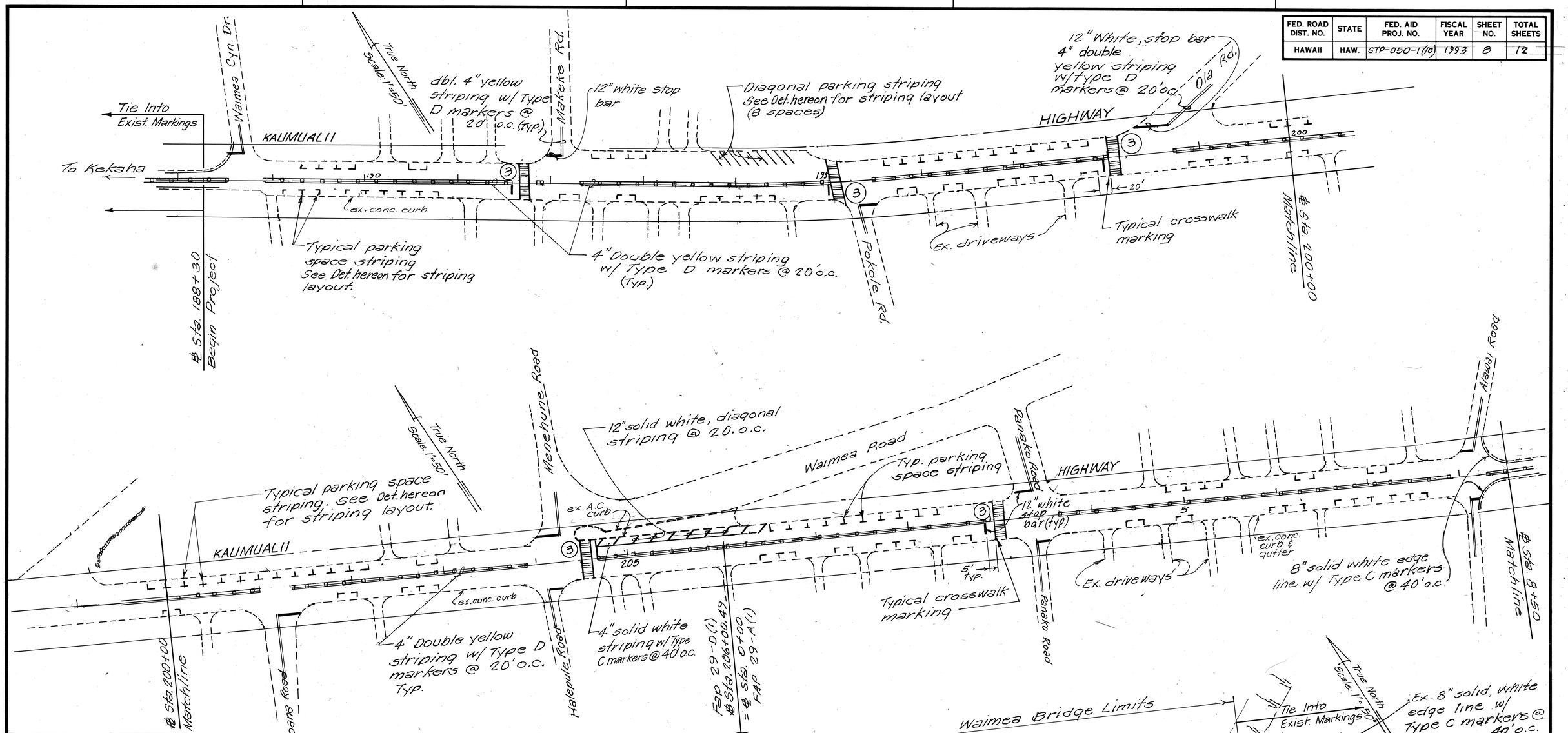

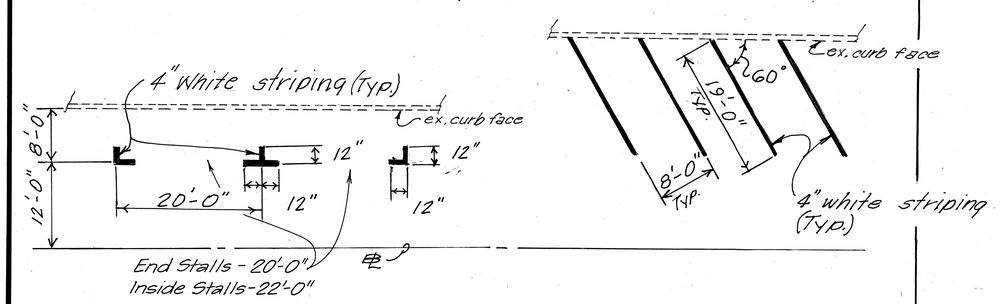

TYPICAL PARKING SPACE LAYOUT

Scale: 1"=10'

STATE OF HAWAII
DEPARTMENT OF TRANSPORTATION
HIGHWAYS DIVISION

PAVEMENT MARKING

STRIPING PLAN

WAIMEA TOWN

Kaumualii Highway Resurfacing
Waimea Canyon Drive to Waimea Bridge
& Eleele to Lele Road

Federal Aid Project No. STP-050-1(10)

Scale: As shown May 1993

SHEET No. 2 OF 5 SHEETS

ORIGINAL PLAN	SURVEY PLOTTED BY	DATE
	DRAWN BY	
	TRACED BY	
NOTE BOOK	DESIGNED BY	
No.	QUANTITIES BY	
	CHECKED BY	

137218

FED. ROAD DIST. NO.	STATE	FED. AID PROJ. NO.	FISCAL YEAR	SHEET NO.	TOTAL SHEETS
HAWAII	HAW.	STP-050-1(10)	1993	9	12

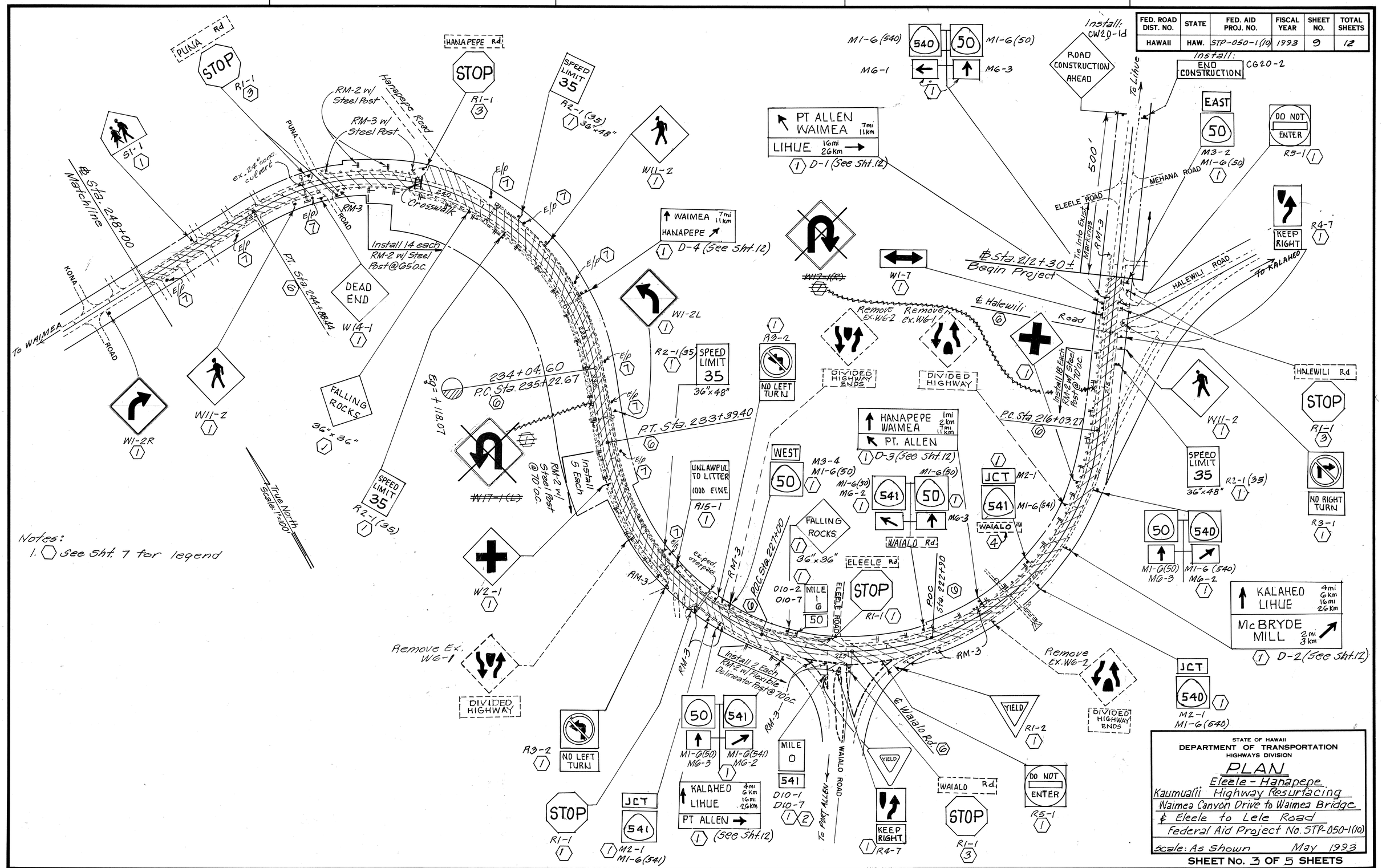

STATE OF HAWAII
DEPARTMENT OF TRANSPORTATION
HIGHWAYS DIVISION

PLAN

Eleele - Hanapepe
Kaumualii Highway Resurfacing
Waimea Canyon Drive to Waimea Bridge
℄ Eleele to Lele Road
Federal Aid Project No. STP-050-1(10)

Scale: As Shown — May 1993

SHEET No. 3 OF 5 SHEETS

ORIGINAL PLAN	
SURVEY PLOTTED BY	
DRAWN BY	
TRACED BY	
DESIGNED BY	
QUANTITIES BY	
CHECKED BY	
DATE	
NOTE BOOK	
No.	

FED. ROAD DIST. NO.	STATE	FED. AID PROJ. NO.	FISCAL YEAR	SHEET NO.	TOTAL SHEETS
HAWAII	HAW.	STP-050-1(10)	1993	10	12

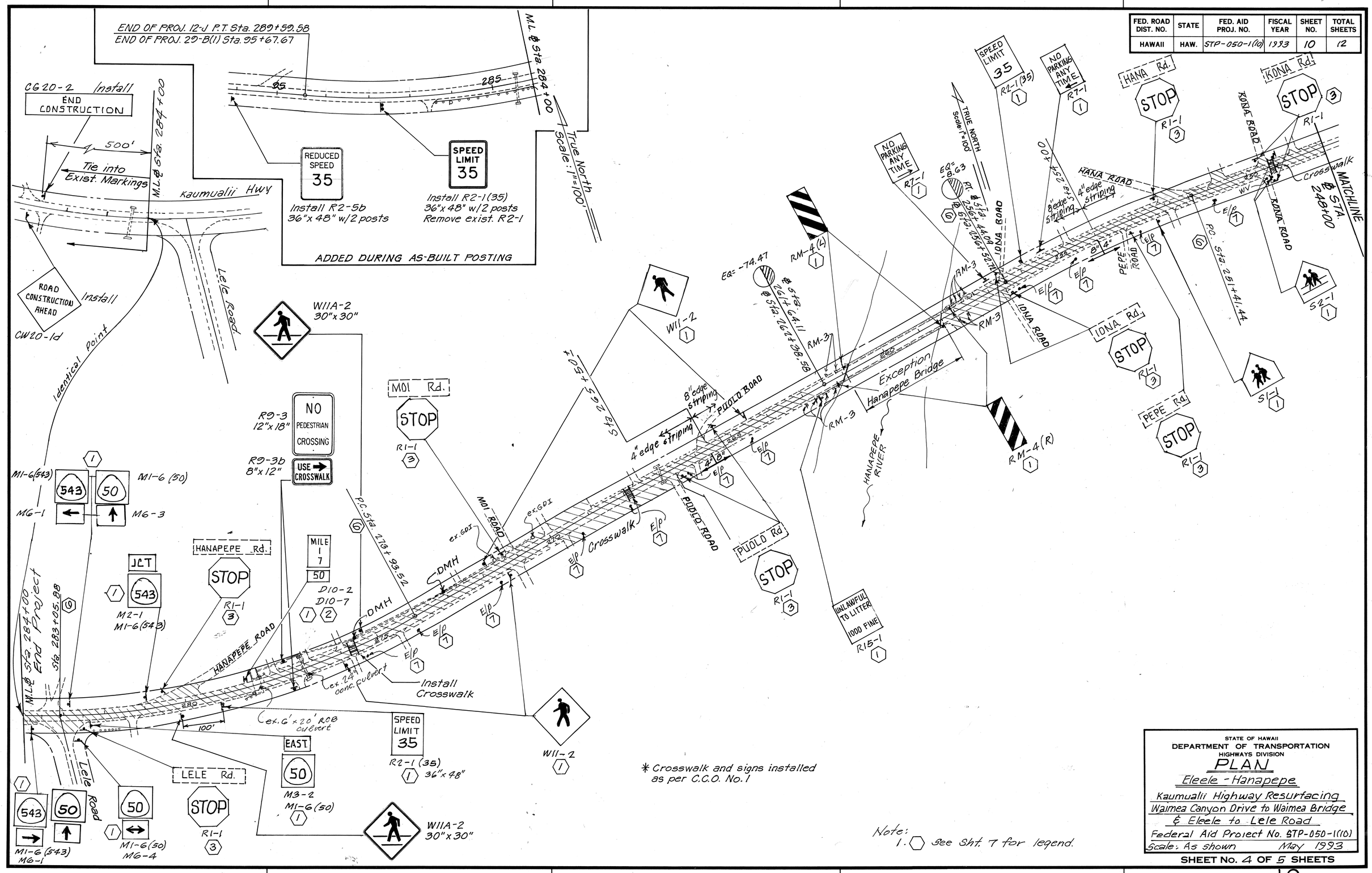

* Crosswalk and signs installed as per C.C.O. No. 1

Note:
1. ⬡ See Sht. 7 for legend.

STATE OF HAWAII
DEPARTMENT OF TRANSPORTATION
HIGHWAYS DIVISION

PLAN

Eleele - Hanapepe
Kaumualii Highway Resurfacing
Waimea Canyon Drive to Waimea Bridge
& Eleele to Lele Road
Federal Aid Project No. STP-050-1(10)
Scale: As shown May 1993

SHEET No. 4 OF 5 SHEETS

ORIGINAL PLAN	SURVEY PLOTTED BY	DATE
	DRAWN BY	
	TRACED BY	
NOTE BOOK	DESIGNED BY	
	QUANTITIES BY	
No.	CHECKED BY	