

INDEX TO DRAWINGS	
SHEET NO.	DESCRIPTION
1	TITLE SHEET
2	STANDARD PLANS SUMMARY
3	GENERAL NOTES AND LEGENDS
4 - 5	WATER POLLUTION AND EROSION CONTROL NOTES
6 - 10	TYPICAL SECTIONS
11 - 14	ROADWAY PLAN
15 - 17	DRAINAGE DETAILS
18	PAVEMENT MARKING LEGEND, DETAILS AND NOTES
19 - 22	PAVEMENT MARKING AND TRAFFIC SIGNING PLAN
23	HIGH SPEED UNDIVIDED HIGHWAY WORK ZONE SAFETY PLAN, NOTES AND DETAILS
24	LOW SPEED UNDIVIDED HIGHWAY WORK ZONE SAFETY PLAN, NOTES AND DETAILS

STATE OF HAWAII

DEPARTMENT OF TRANSPORTATION

HIGHWAYS DIVISION

HONOLULU, HAWAII

"AS-BUILT"

PLANS FOR

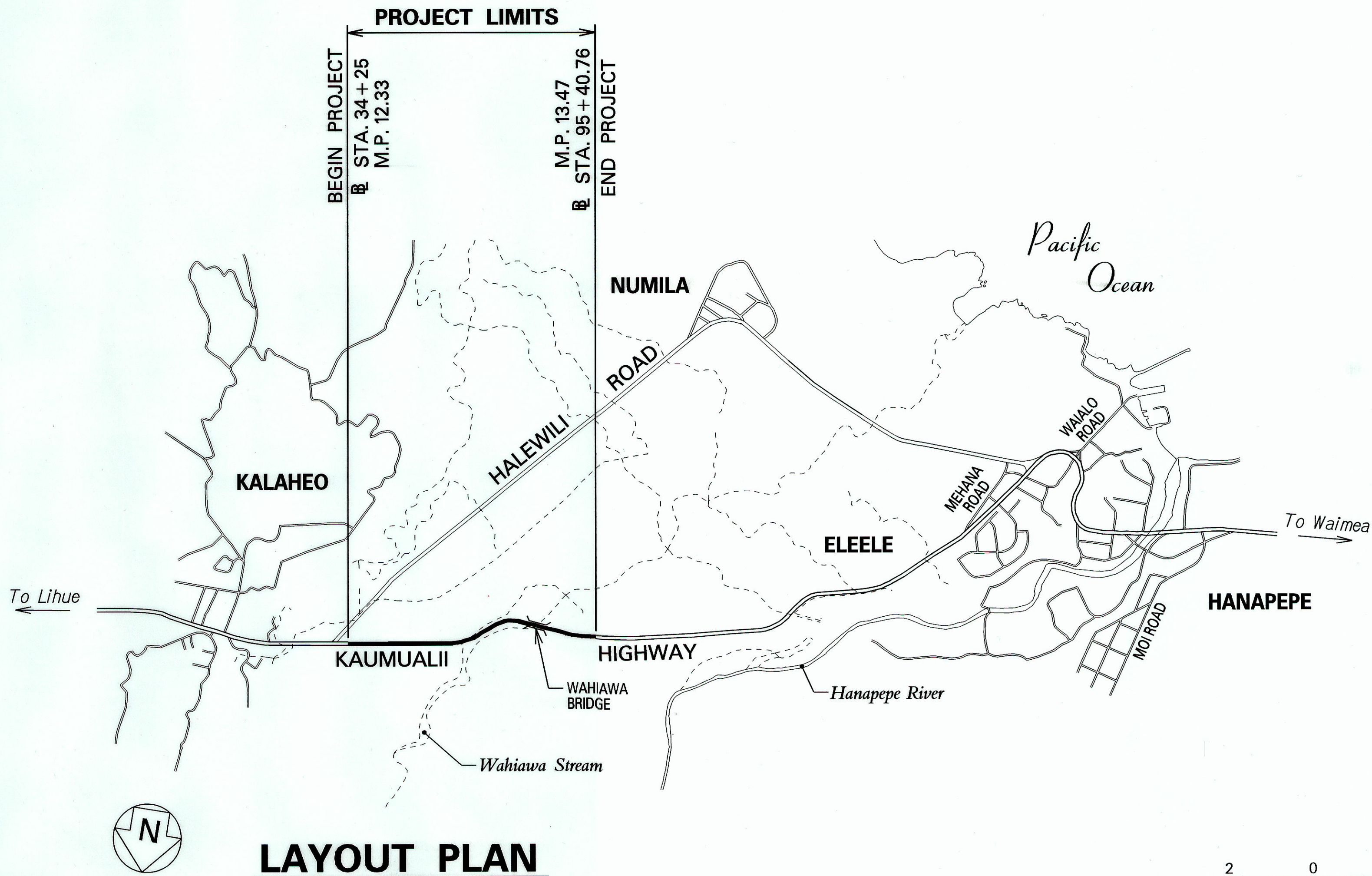
KAUMUALII HIGHWAY RESURFACING

HALEWILI ROAD TO VICINITY OF WAHIAWA BRIDGE

PROJECT NO. 50C-01-07M


DISTRICT OF KOLOA

ISLAND OF KAUAI

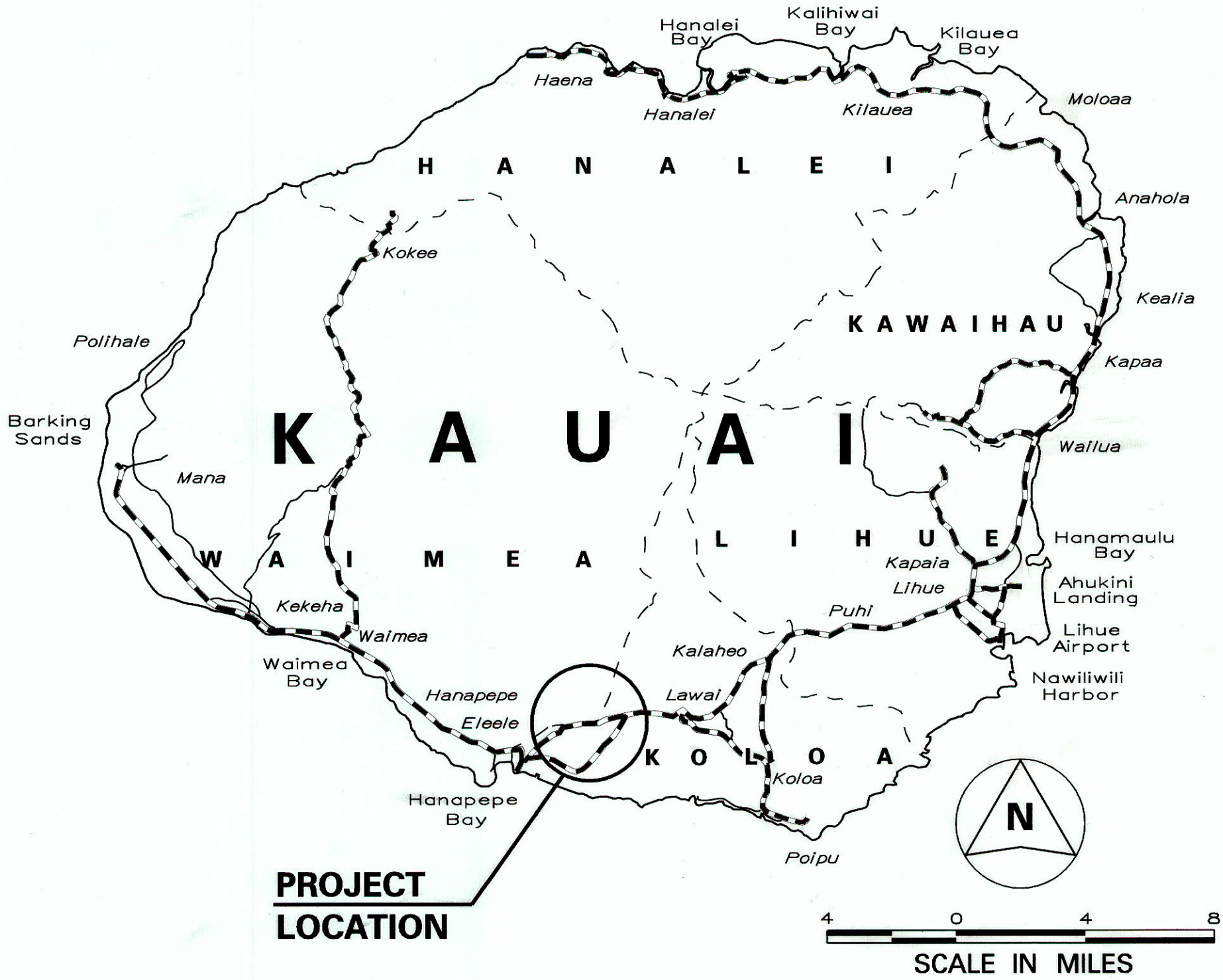
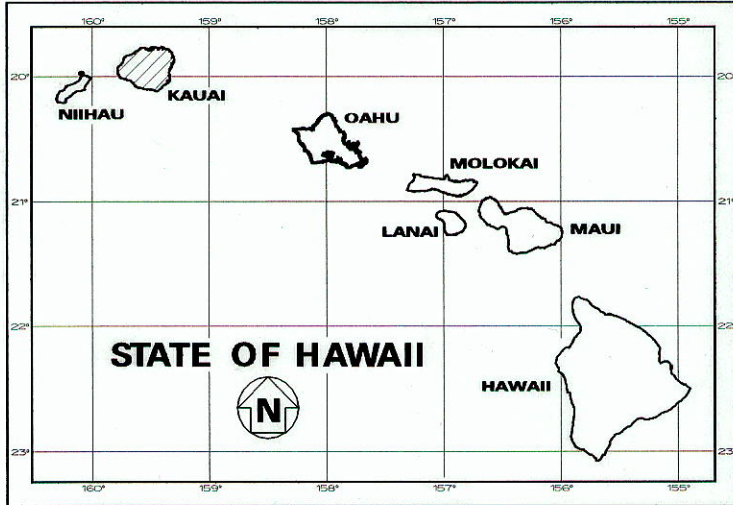


GROSS LENGTH OF PROJECT.....1.14 MILES

NET LENGTH OF PROJECT.....1.14 MILES



FED. ROAD DIST. NO.	STATE	PROJ. NO.	FISCAL YEAR	SHEET NO.	TOTAL SHEETS
HAWAII	HAW.	50C-01-07M	2007	1	24



FEDERAL AID PROJECTS PREVIOUSLY CONSTRUCTED OR UNDER CONSTRUCTION

MILE POST 12.33 TO MILE POST 13.47

CHANGES MADE DURING CONSTRUCTION HAVE BEEN INCORPORATED ON THESE PLANS EXCEPT CHANGES IN THE ORIGINAL THEORETICAL QUANTITIES. FOR ACTUAL QUANTITIES, REFER TO PROJECT LEADER AND/OR CONSTRUCTION LOG.

5/1/2014

DATE

DEPARTMENT OF TRANSPORTATION

STATE OF HAWAII

APPROVED:

10.25.06

DATE

DESIGNED BY

HWY-K

MANAGED BY

HWY-KE

PHONE

241-3016

DATE

OCT. 2006