

| INDEX TO DRAWINGS | |
|-------------------|--|
| SHEET NO. | DESCRIPTION |
| 1 | TITLE SHEET |
| 2 | STANDARD PLANS SUMMARY |
| 3 | GENERAL NOTES & LEGEND |
| 4-5 | WATER POLLUTION & EROSION CONTROL NOTES |
| 6 | DRAINAGE PLAN |
| 7 | DRAINAGE PROFILE |
| 8-12 | DRAINAGE DETAILS |
| 13 | WORK ZONE SIGNING PLAN, NOTES, & DETAILS |

STATE OF HAWAII

DEPARTMENT OF TRANSPORTATION

HIGHWAYS DIVISION

HONOLULU, HAWAII

"AS-BUILT"

PLANS FOR

KAUMUALII HIGHWAY DRAINAGE IMPROVEMENTS

VICINITY OF MAHINAULI BRIDGE

PROJECT NO. 50B-01-04

DISTRICT OF WAIMEA

ISLAND OF KAUAI

DESIGNED BY

HWY-D

MANAGED BY

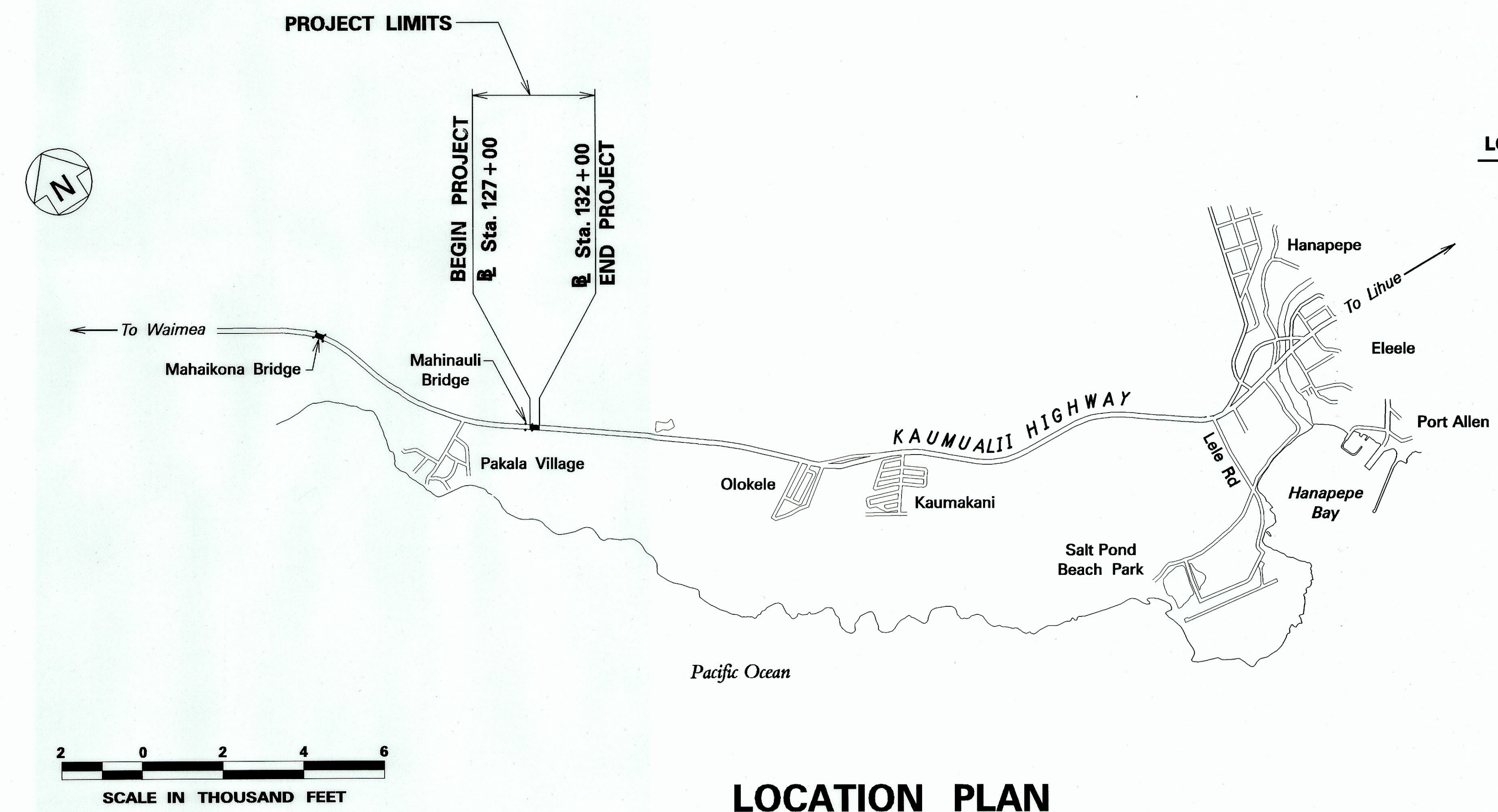
HWY-DH

PHONE

692-7563

DATE

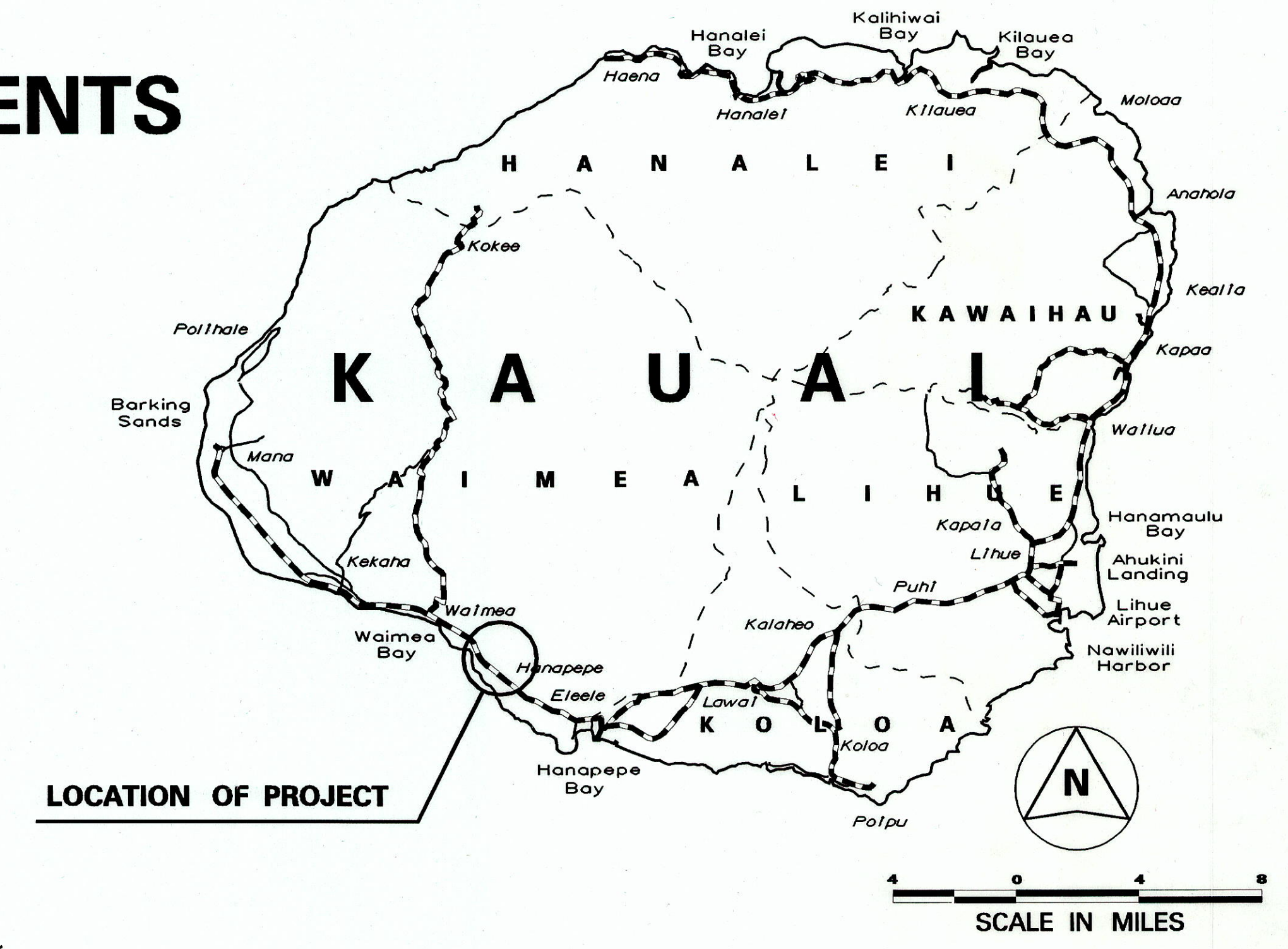
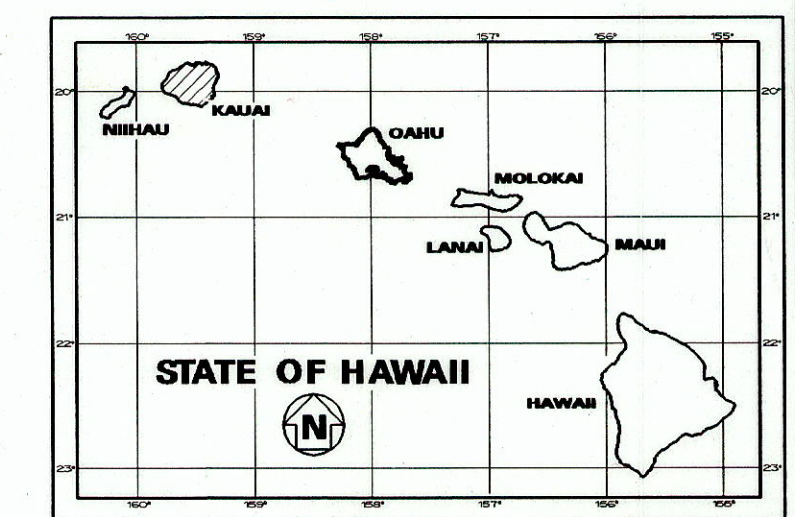
JUNE 2005



LOCATION PLAN

LENGTH OF PROJECT.....0.10 MILES

| FED. ROAD DIST. NO. | STATE | PROJ. NO. | FISCAL YEAR | SHEET NO. | TOTAL SHEETS |
|---------------------|-------|-----------|-------------|-----------|--------------|
| HAWAII | HAW. | 50B-01-04 | 2006 | 1 | 13 |



FEDERAL AID PROJECTS PREVIOUSLY CONSTRUCTED OR UNDER CONSTRUCTION

MILE POST 20.30 TO MILE POST 20.40

NO SIGNIFICANT CHANGES WERE MADE DURING CONSTRUCTION ON THESE PLANS EXCEPT CHANGES IN THE ORIGINAL THEORETICAL QUANTITIES. FOR ACTUAL QUANTITIES, REFER TO PROJECT LEDGER AND/OR COMPLETION BOOK.

RESIDENT ENGINEER

DATE

4/30/05

DEPARTMENT OF TRANSPORTATION

STATE OF HAWAII

APPROVED:

DIR. OF TRANSPORTATION

DATE

7.19.05