FED. ROAD DIST. NO.	STATE	FED. AID PROJ. NO.	FISCAL YEAR	SHEET NO.	TOTAL SHEETS
HAWAII	HAW.	STP-050-1(13)	1994	1	15

50

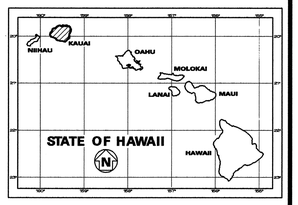

INDEX TO DRAWINGS

SHEET NO.	DESCRIPTION
1	TITLE SHEET
2	STANDARD PLAN SUMMARY SHEET
3	GENERAL NOTES & LEGEND
4	PAVEMENT MARKING LEGEND, DETAILS & NOTES
5	TYPICAL SECTIONS
6	TYPICAL PLANS, SECTIONS & DETAILS
7–11	PLAN
12	DESTINATION SIGN DETAILS
13	SIGN DETAILS
14	PAVEMENT MARKING SUMMARY
15	TRAFFIC SUMMARY

STATE OF HAWAII

DEPARTMENT OF TRANSPORTATION

HIGHWAYS DIVISION

HONOLULU, HAWAII

"AS-BUILT"

PLANS FOR

KAUMUALII HIGHWAY RESURFACING KEKAHA LANDFILL ROAD TO WAIMEA CANYON DRIVE

FEDERAL-AID PROJECT NO. STP-050-1(13)

DISTRICT OF WAIMEA

ISLAND OF KAUAI

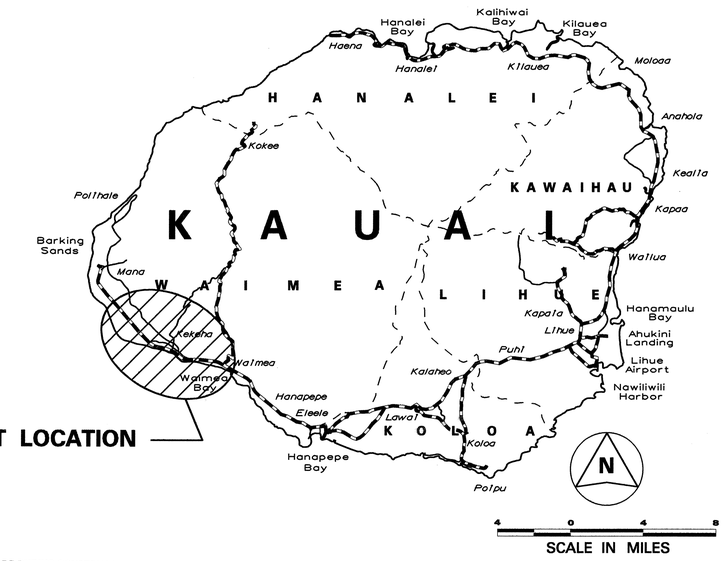

PROJECT LOCATION

Project Limits

Length = 5.33 miles

Resurfacing Limits

Length = 4.32 miles

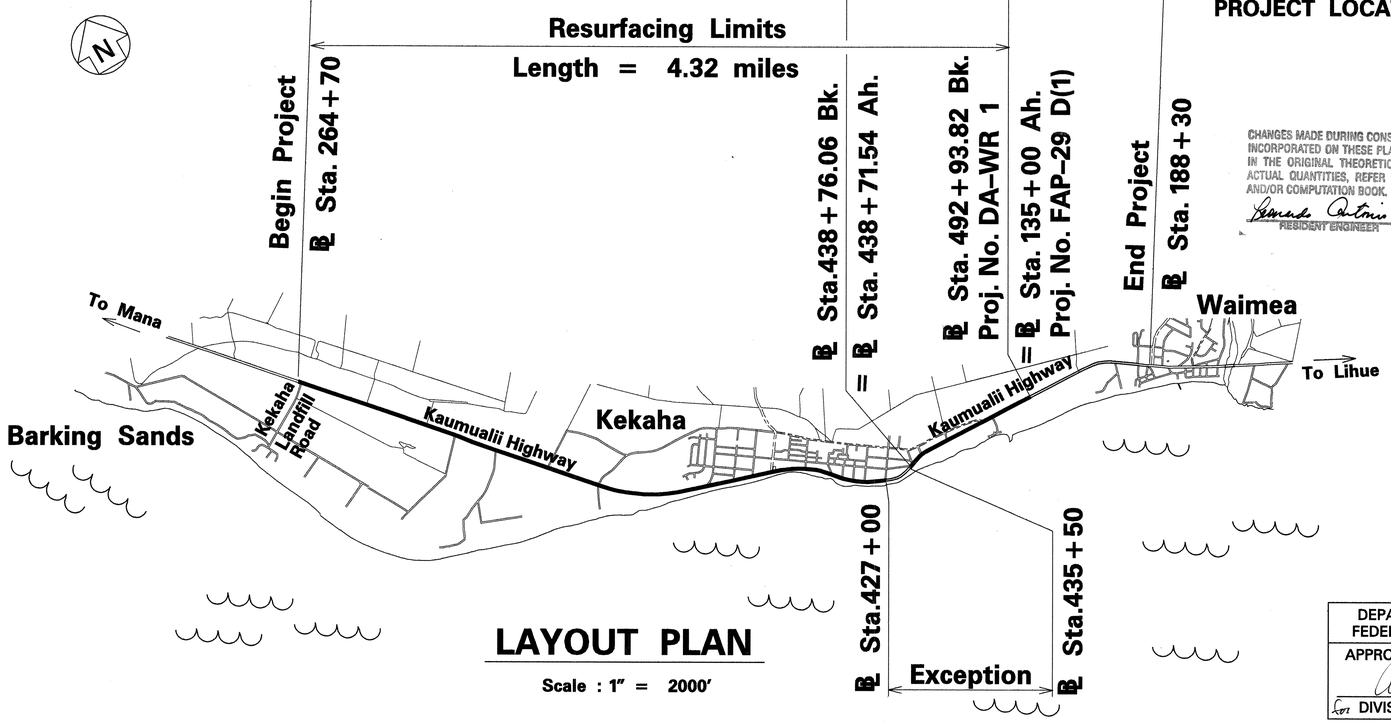

LAYOUT PLAN

Scale : 1" = 2000'

CHANGES MADE DURING CONSTRUCTION HAVE BEEN INCORPORATED ON THESE PLANS EXCEPT CHANGES IN THE ORIGINAL THEORETICAL QUANTITIES. FOR ACTUAL QUANTITIES, REFER TO PROJECT LEDGER AND/OR COMPUTATION BOOK.

Fernando Cantero 7-18-2001
RESIDENT ENGINEER DATE

FEDERAL AID PROJECTS PREVIOUSLY CONSTRUCTED OR UNDER CONSTRUCTION

MILE POST 23.15 TO MILE POST 28.48

DESIGN DESIGNATION

ADT (1994) 5,500
ADT (2014) 7,900
DHV 790
D 60/40
T ..... 22.5 %
V ..... 50 M.P.H.

DEPARTMENT OF TRANSPORTATION FEDERAL HIGHWAY ADMINISTRATION	
APPROVED: Graham Wong	5/26/94
For DIVISION ADMINISTRATOR	DATE

DEPARTMENT OF TRANSPORTATION STATE OF HAWAII	
APPROVED: A Harano	5/24/94
For DIR. OF TRANSPORTATION	DATE

HWY-K	R. HIRONAKA	587-2250	SEPT., 1993
DESIGNED BY	P. S. & E. BY	PHONE	DATE

1KMUEZSHT.DGN DD4-JASON