FED. ROAD DIST. NO.	STATE	FED. AID PROJ. NO.	FISCAL YEAR	SHEET NO.	TOTAL SHEETS
HAWAII	HAW.	ARR-BRF-1(036)	13/14	Model	141



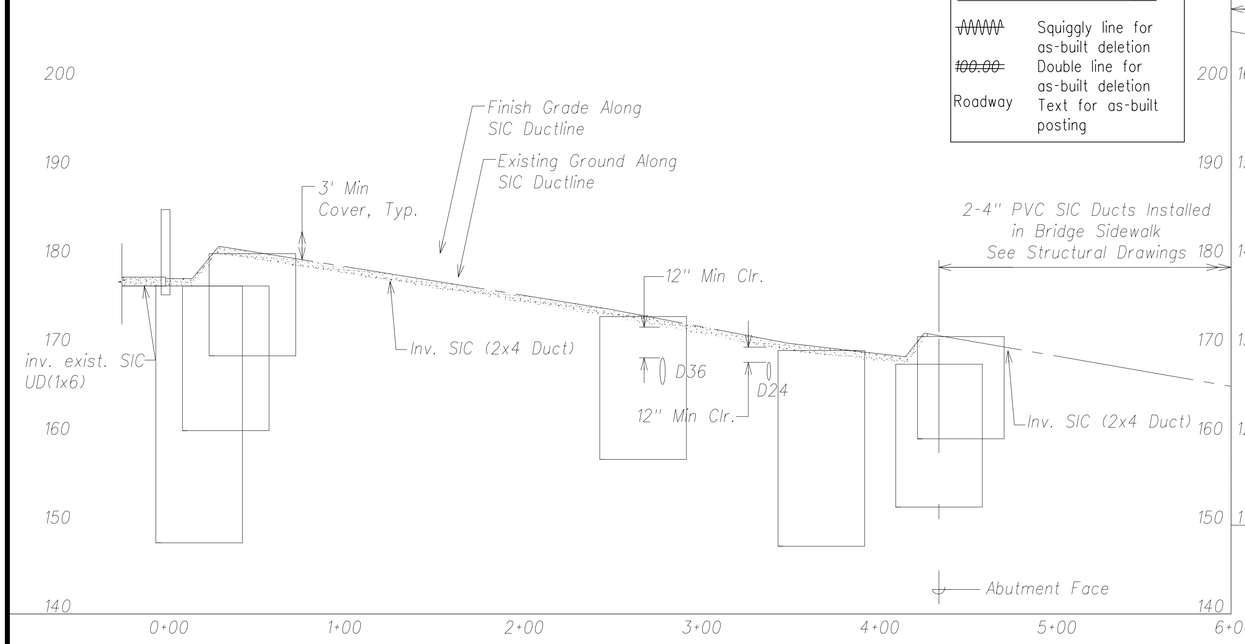

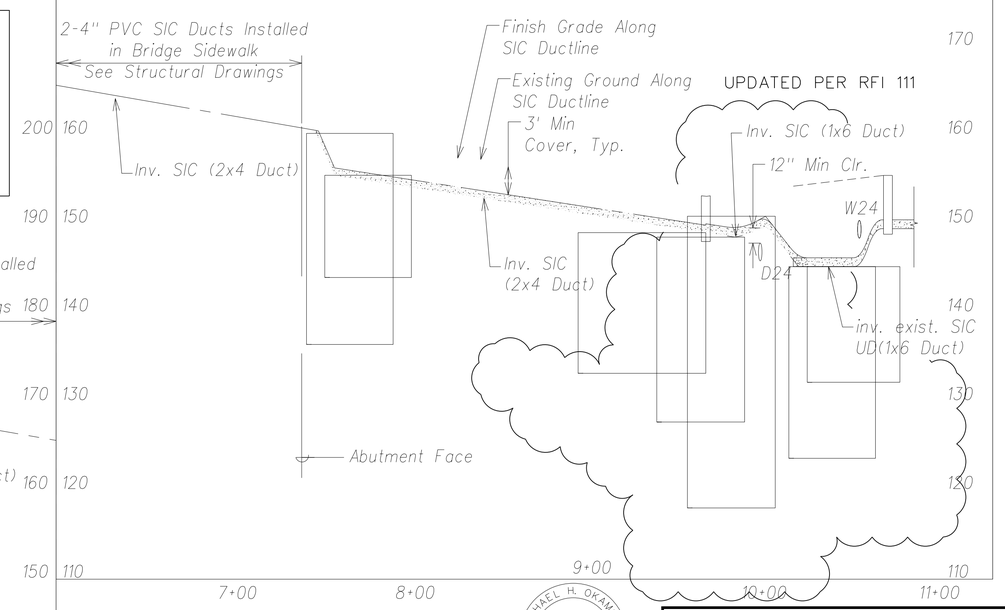

LEGEND FOR AS-BUILT POSTINGS

~~WWWW~~	Squiggly line for as-built deletion
~~100.00~~	Double line for as-built deletion
Roadway	Text for as-built posting

Note:
For minimum vertical bend radius requirements, see sheet C-10.

Graphic Scales:

Horizontal: 1" = 40' — 40' 20' 0 40' 80'

Vertical: 1" = 8' — 8' 4' 0 8' 16'

Scale in Feet

S.I.C. Ductline Profile

Scales: Hor.: 1" = 40'
Vert.: 1"=8'

APPROVED BY:

SANDWICH ISLES COMMUNICATIONS, INC. DATE

MICHAEL H. OKAMOTO
LICENSED PROFESSIONAL ENGINEER
No. 8624-C
HAWAII, U.S.A.

THIS WORK WAS PREPARED BY ME OR UNDER MY SUPERVISION AND CONSTRUCTION OF THIS PROJECT WILL BE UNDER MY OBSERVATION.

SIGNATURE — April 30, 2016 EXPIRATION DATE OF THE LICENSE

STATE OF HAWAII
DEPARTMENT OF TRANSPORTATION
HIGHWAYS DIVISION

SIC UTILITY PLAN AND PROFILE

PHASE 1 - KAUMUALII HIGHWAY
LIHUE MILL BRIDGE TO RICE STREET

PHASE 3 - REHABILITATION OF LIHUE MILL BRIDGE AND MAKAI WIDENING

Scale: As Shown Date: May 2, 2014

SHEET No. C-42 OF 82 SHEETS

ORIGINAL PLAN — SURVEY PLOTTED BY / DRAWN BY / TRACED BY / DESIGNED BY / QUANTITIES BY / CHECKED BY — DATE
REVISED PLAN — NOTE BOOK No.

"AS-BUILT"

Model

FILE C:\Users\isocpd\Desktop\Drawing1.dwg saved April 7, 2016